


























# Franklin County

-  NHS Routes
-  Primary Routes
-  Interstate Routes
-  Proposed Interstate Routes
-  U S Routes
-  Proposed U S Routes
-  State Routes
-  Proposed State Routes
-  Ramps
-  County Roads
-  County Sub Division Streets
-  Proposed County Roads
-  County Roads (Right of Way only)
-  Municipal Streets
-  Proposed Township Roads
-  Township Roads (Right of Way only)
-  Township Sub Division Streets
-  Township Roads
-  Township Boundary
-  City Boundary
-  County Boundary
-  Railroads
-  Airports
-  mile markers 2 mile
-  Unincorporated Places

