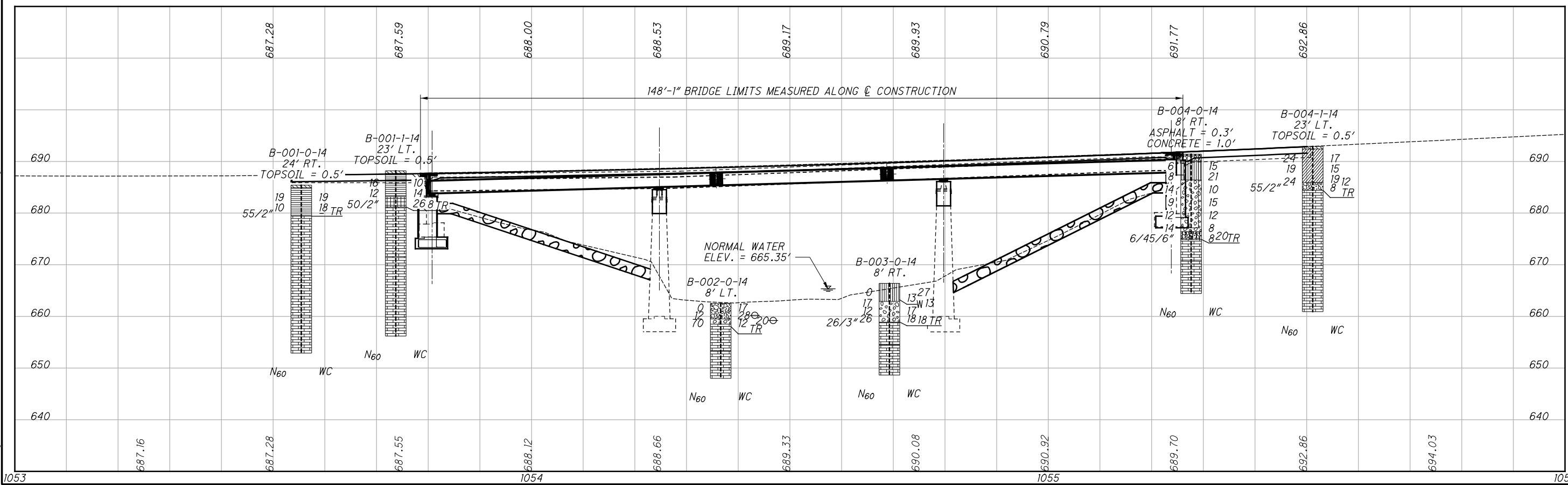
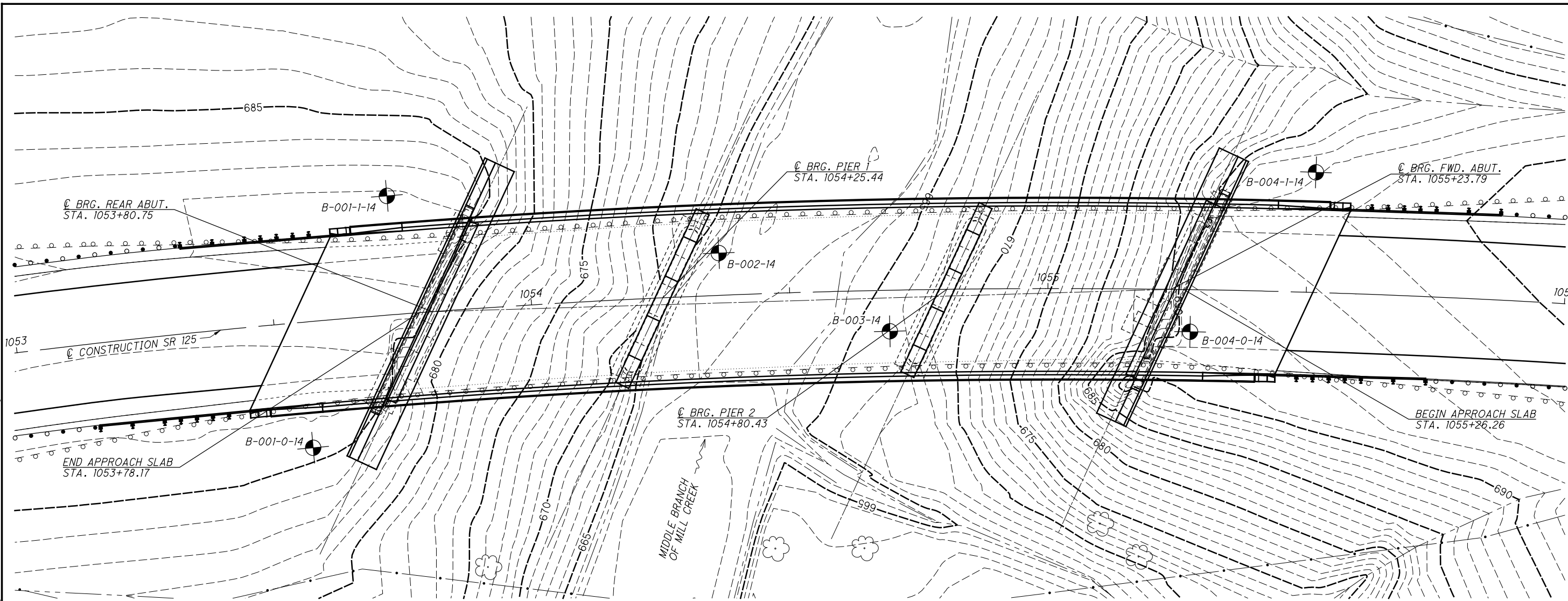




X:\Design\CADD_Standards\SAMPLE_PLANS_2019_edits\SFE_geotechnical\sheets\84432ZP001.dgn Sheet 1/18/2019 1:15:30 PM blogston





 DRAWN: BKL
 CHECKED: CM
STRUCTURE FOUNDATION EXPLORATION
BR. NO. ADA-125-1968 OVER M.B. OF MILL CR.
ADA-125-19.68
 2 / 7
