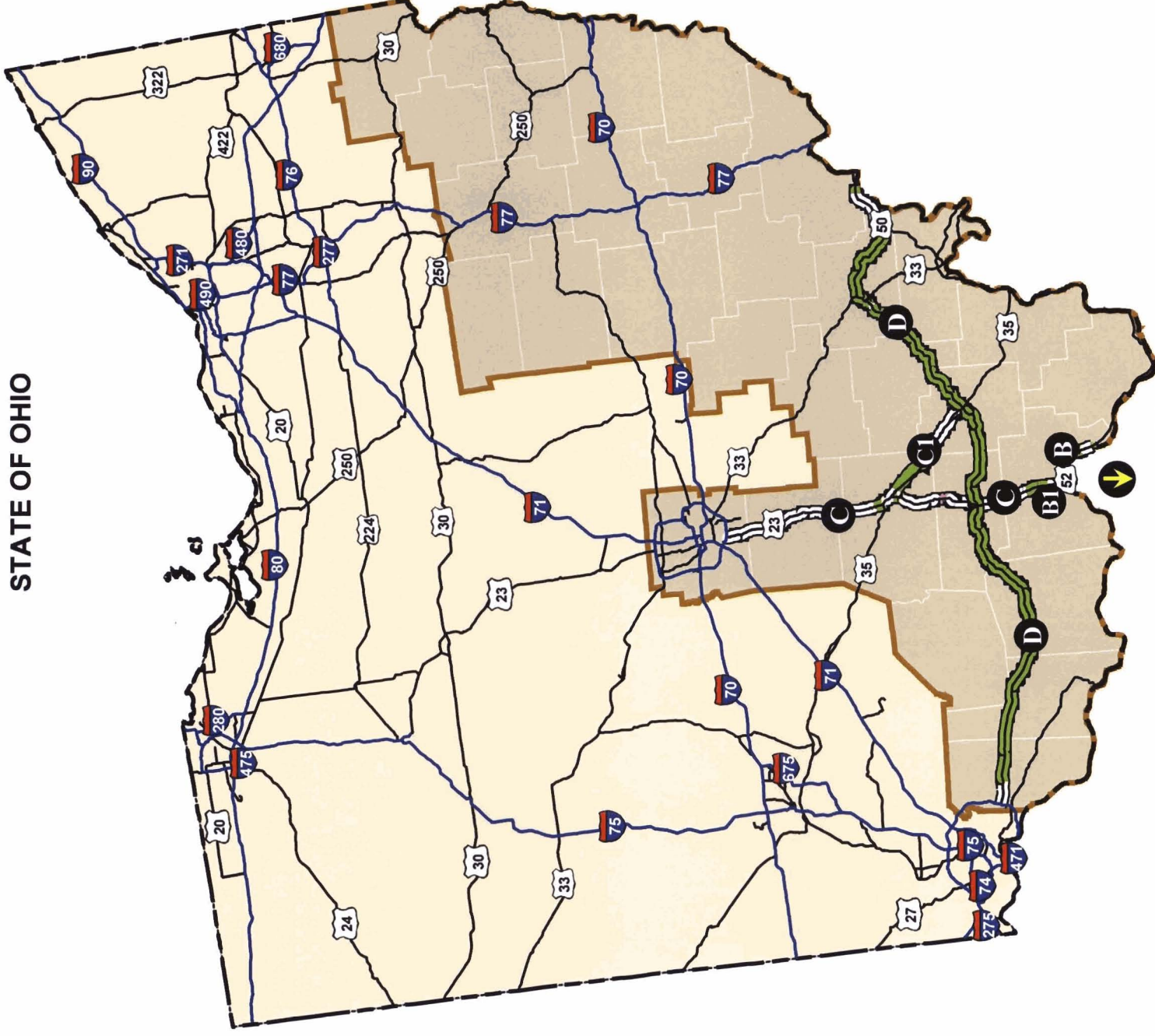










OHIO PORTION OF APPALACHIAN DEVELOPMENT HIGHWAY SYSTEM

STATE OF OHIO



Lambert Conformal Conic regional projection
based on parallels 33°N and 45°N,
central meridian 96°W

LEGEND FOR APPALACHIAN ROUTES

- | | | |
|---|---|--|
|  ADHS Route Status |  Interstate System |  Named Control Point |
|  Complete |  Other NHS Route |  State Line Control Point |
|  To be Completed | |  ARC Region |
|  Nonparticipating | | |

To Ashland, KY

