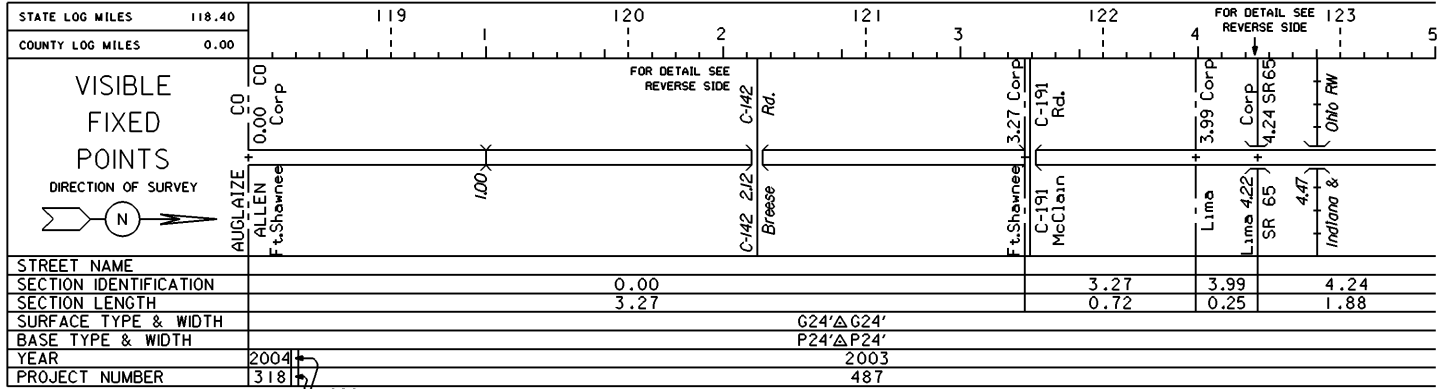


STATE OF OHIO - DEPARTMENT OF TRANSPORTATION

STATE ROUTE SECTIONS ON CONTINUOUS MILEAGE STATIONING

DISTRICT	1
COUNTY	ALLEN
ROUTE	IR 75



1996
470

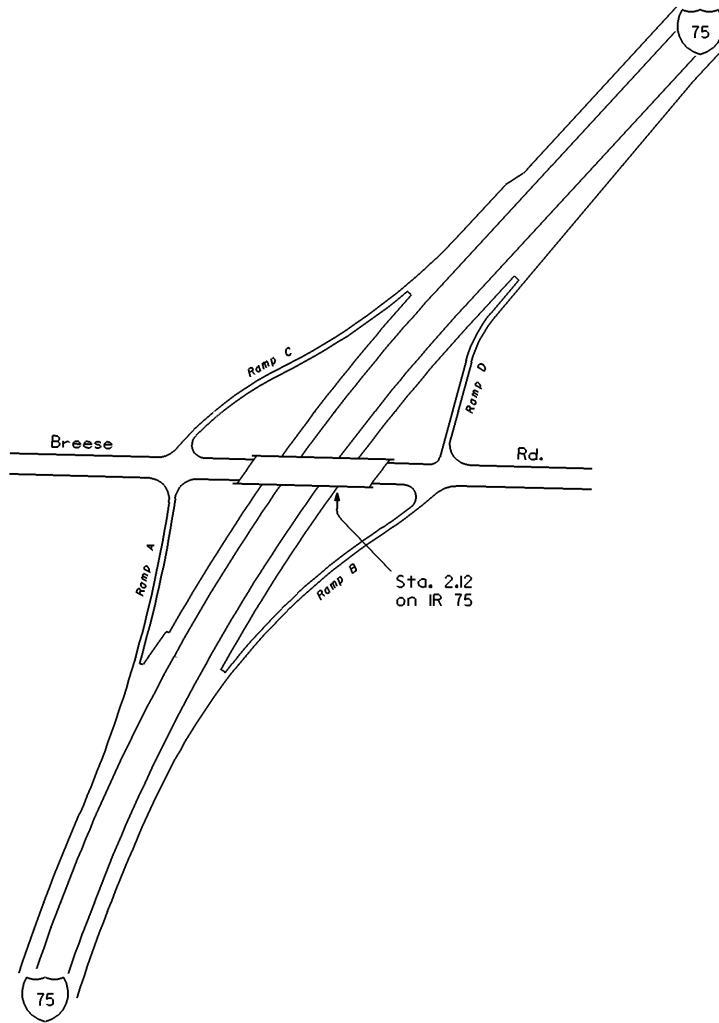
PERPETUATION

VISIBLE
FIXED
POINTS

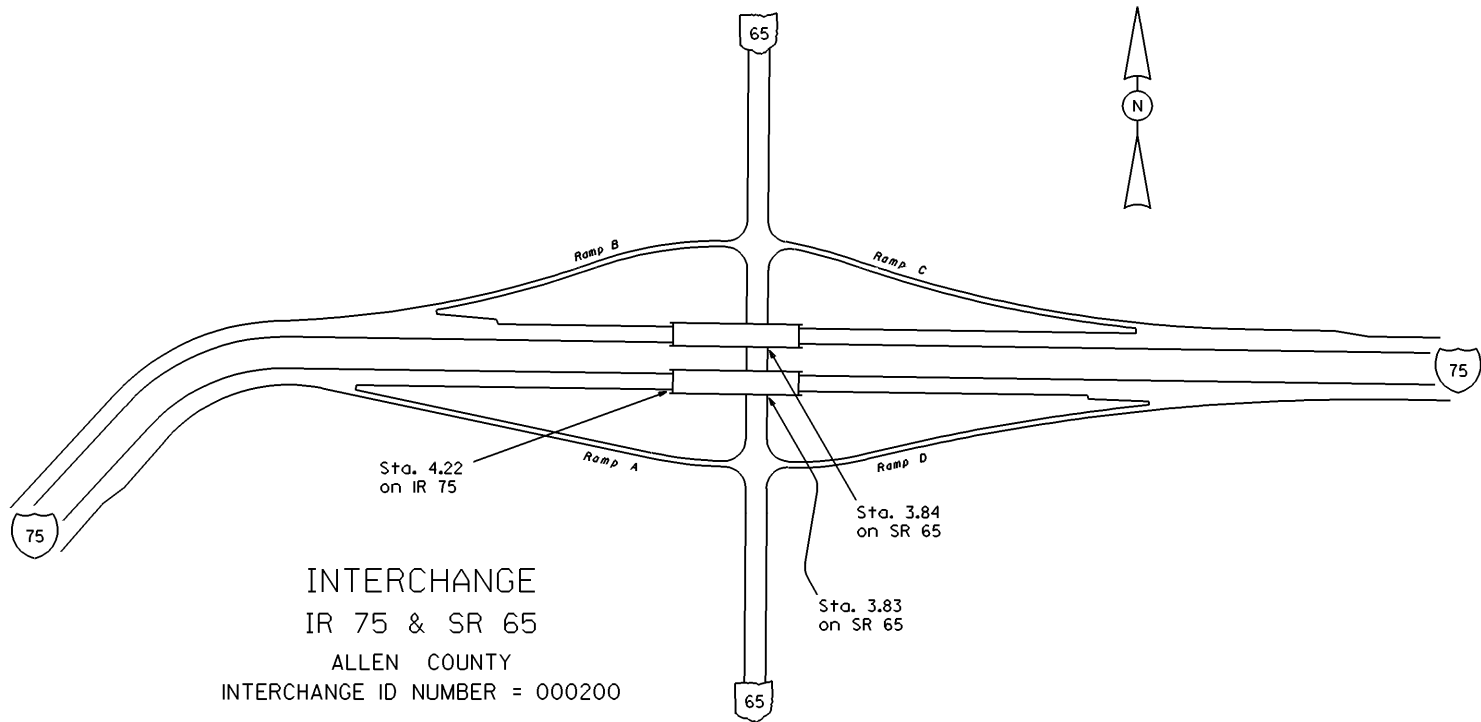
STREET NAME	
SECTION IDENTIFICATION	
SECTION LENGTH	
SURFACE TYPE & WIDTH	
BASE TYPE & WIDTH	
YEAR	
PROJECT NUMBER	

VISIBLE
FIXED
POINTS

STREET NAME	
SECTION IDENTIFICATION	
SECTION LENGTH	
SURFACE TYPE & WIDTH	
BASE TYPE & WIDTH	
YEAR	
PROJECT NUMBER	



INTERCHANGE
IR 75 & Breese Rd.
ALLEN COUNTY
INTERCHANGE ID NUMBER = 000100



INTERCHANGE
IR 75 & SR 65
ALLEN COUNTY
INTERCHANGE ID NUMBER = 000200

STATE OF OHIO - DEPARTMENT OF TRANSPORTATION

STATE ROUTE SECTIONS ON CONTINUOUS MILEAGE STATIONING

DISTRICT	1
COUNTY	ALLEN
ROUTE	IR 75

STATE LOG MILES	123.40	124	6	125	7	126	8	127	9	128	10	
COUNTY LOG MILES	5.00											
VISIBLE FIXED POINTS DIRECTION OF SURVEY 	C-196 5.08 Rd. Hanthorn	T-192 6.10 4th Lime	6.12 Corp	Lime 7.03 Corp	SR 117 7.11 SR 309	C-190 7.85 Rd. Reservoir	8.12 RR CSA 8.32 Ottawa River	8.74 SR 81	C-162 9.89 Rd. Stewart			
STREET NAME												
SECTION IDENTIFICATION	4.24					6.12				7.03		
SECTION LENGTH	1.88					0.91				6.28		
SURFACE TYPE & WIDTH	G24'△G24'											
BASE TYPE & WIDTH	P24'△P24'											
YEAR	2003								1999			
PROJECT NUMBER	487								273			

PERPETUATION

VISIBLE
FIXED
POINTS

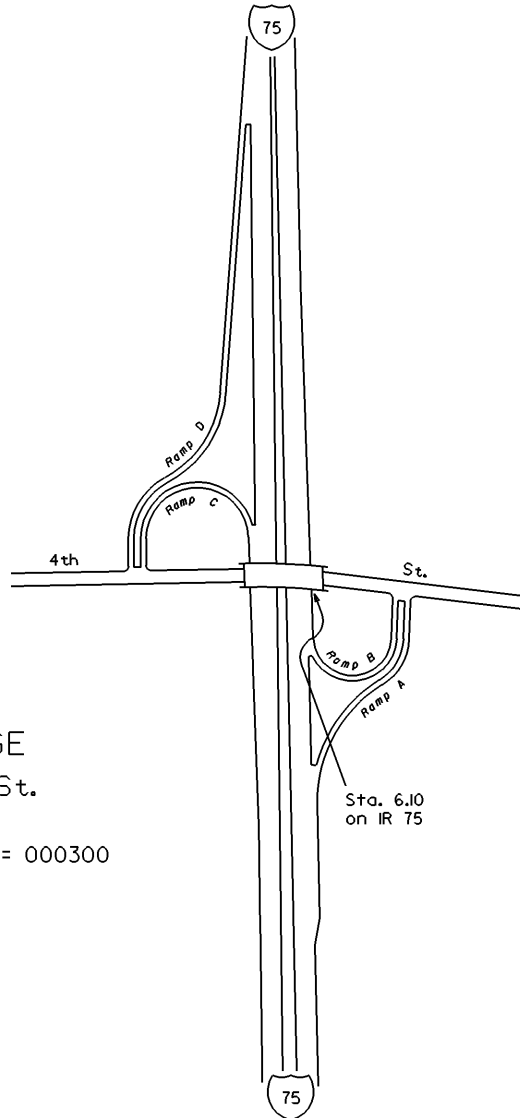
=====

STREET NAME	
SECTION IDENTIFICATION	
SECTION LENGTH	
SURFACE TYPE & WIDTH	
BASE TYPE & WIDTH	
YEAR	
PROJECT NUMBER	

VISIBLE
FIXED
POINTS

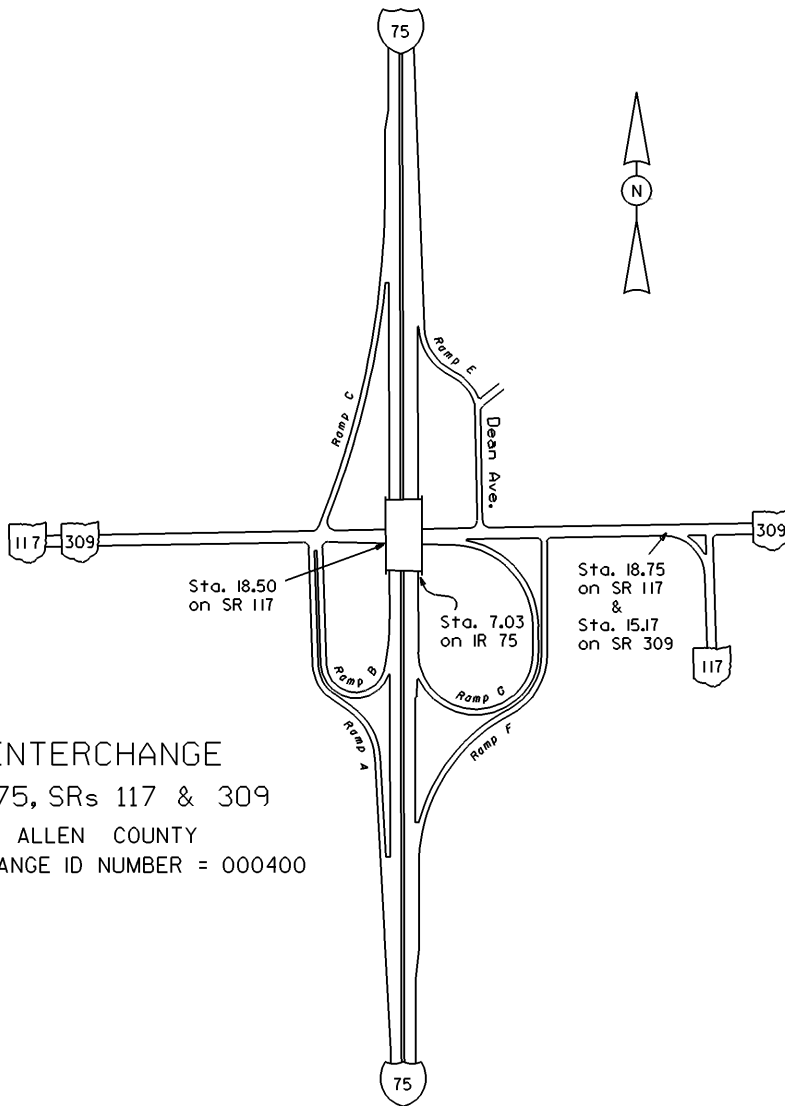
=====

STREET NAME	
SECTION IDENTIFICATION	
SECTION LENGTH	
SURFACE TYPE & WIDTH	
BASE TYPE & WIDTH	
YEAR	
PROJECT NUMBER	



INTERCHANGE
IR 75 & 4th St.
ALLEN COUNTY
INTERCHANGE ID NUMBER = 000300

Sta. 6.10
on IR 75



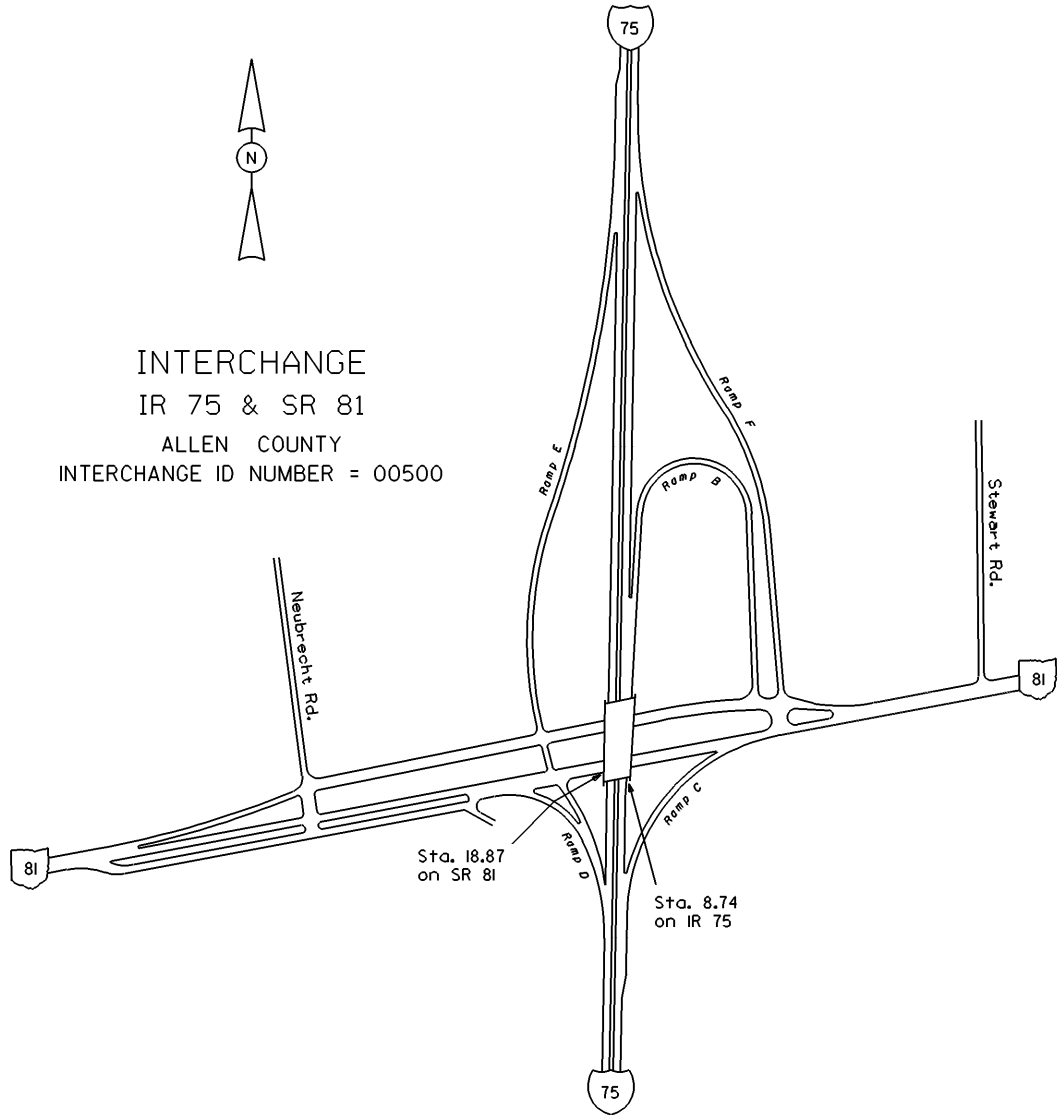
INTERCHANGE
 IR 75, SRs 117 & 309
 ALLEN COUNTY
 INTERCHANGE ID NUMBER = 000400

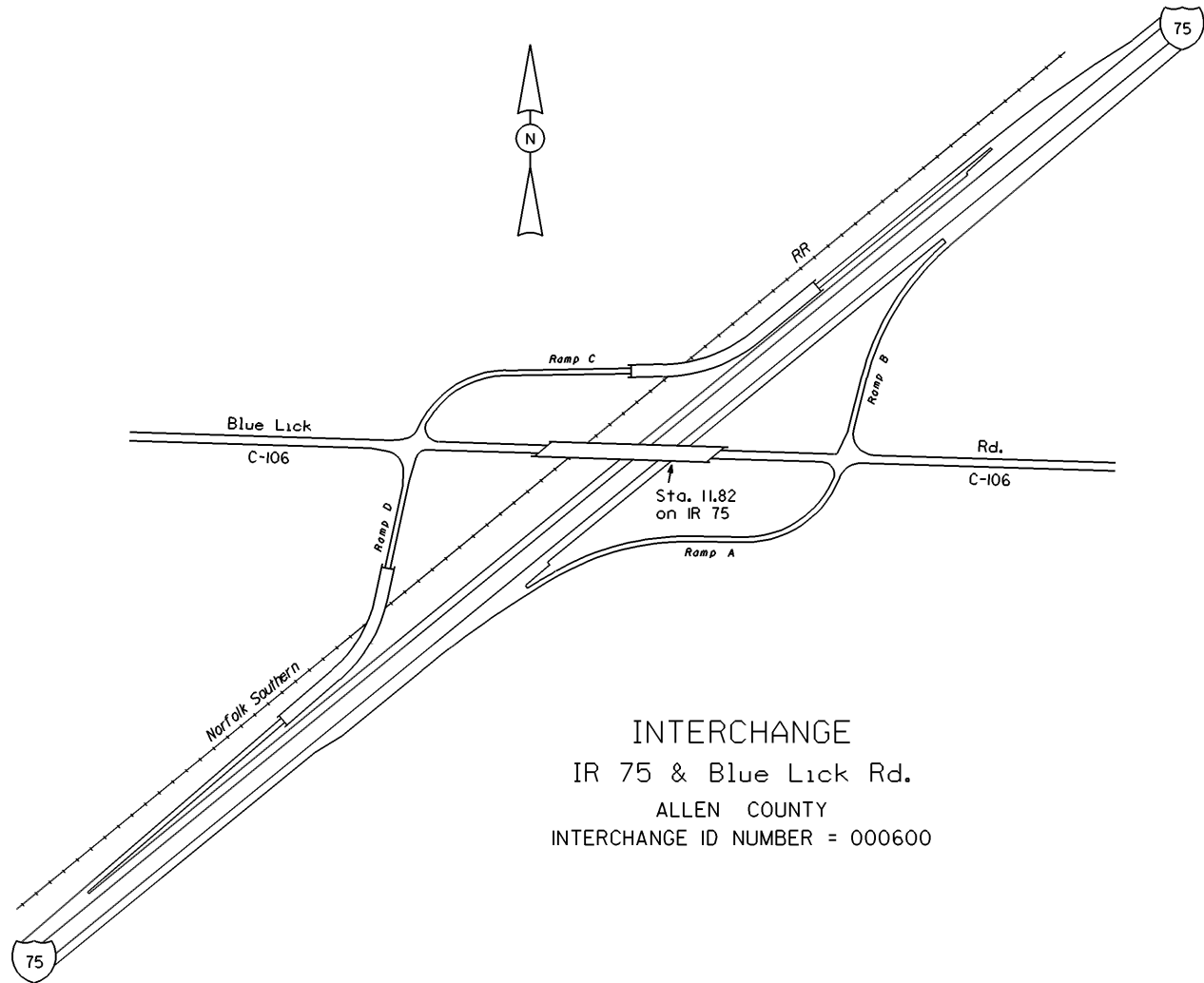
IR75 SHEET 2 OF 5
 SR117 SHEET 4 OF 6
 SR309 SHEET 4 OF 6

REVISED Jan 2009



INTERCHANGE
IR 75 & SR 81
ALLEN COUNTY
INTERCHANGE ID NUMBER = 00500



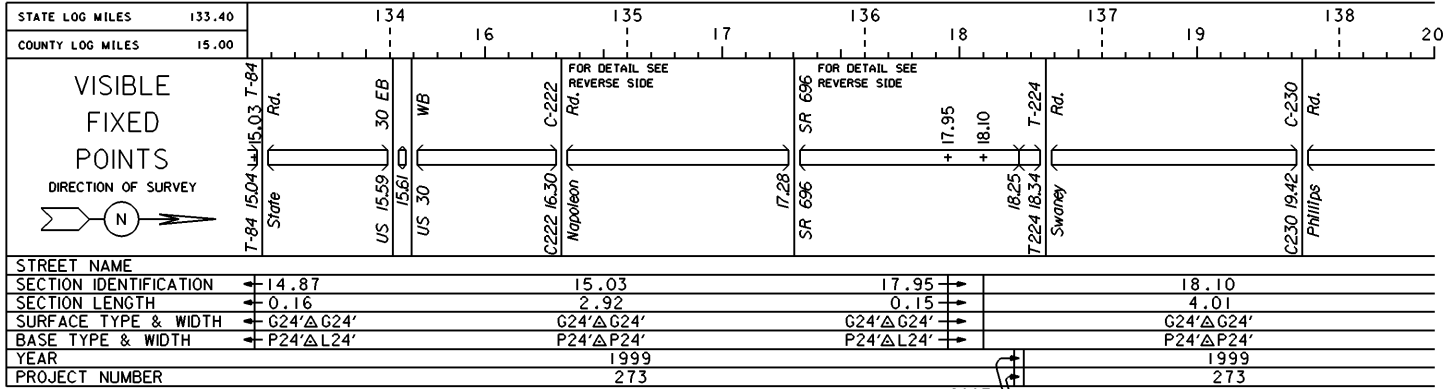


INTERCHANGE
IR 75 & Blue Lick Rd.
ALLEN COUNTY
INTERCHANGE ID NUMBER = 000600

STATE OF OHIO - DEPARTMENT OF TRANSPORTATION

STATE ROUTE SECTIONS ON CONTINUOUS MILEAGE STATIONING

DISTRICT	1
COUNTY	ALLEN
ROUTE	IR 75



PERPETUATION

2007
298

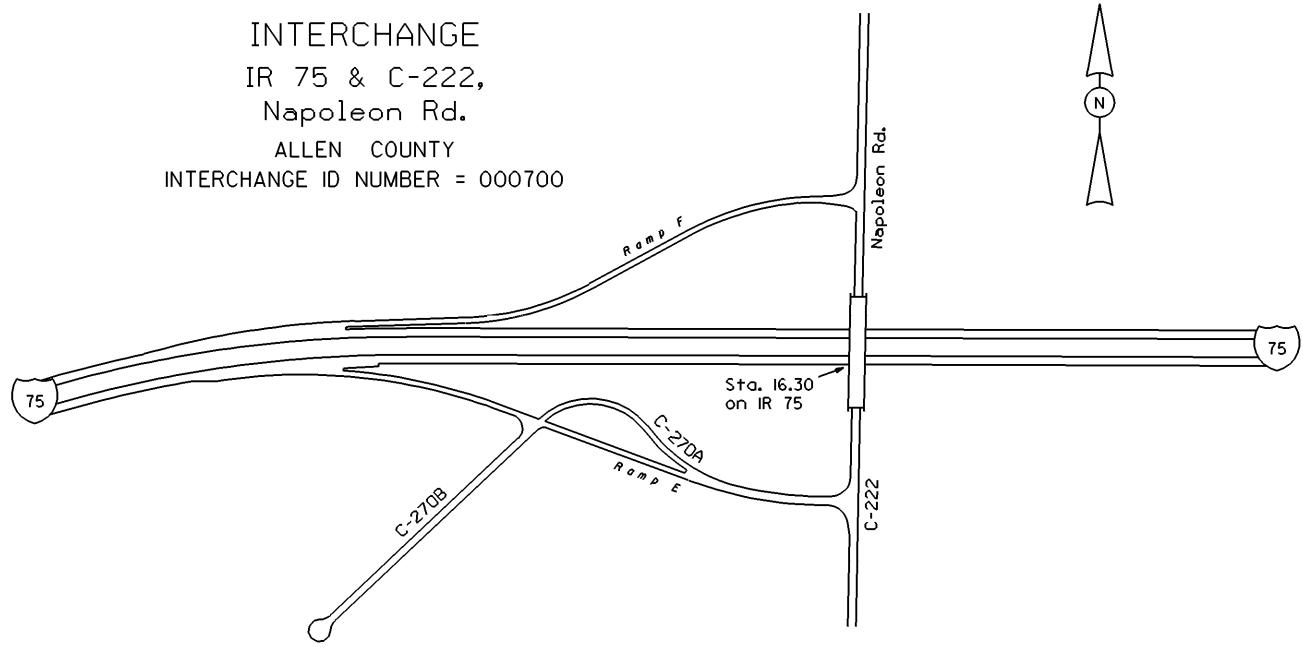
VISIBLE
FIXED
POINTS

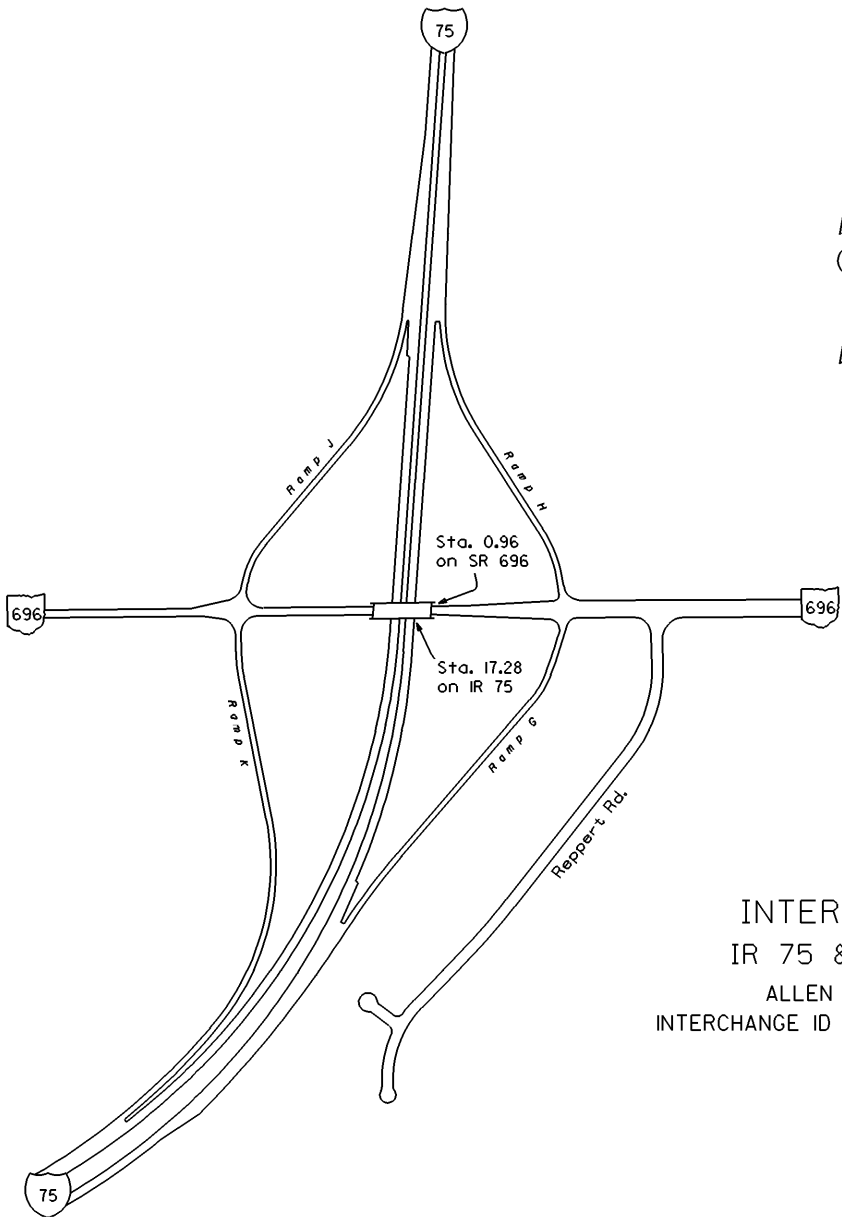
STREET NAME	
SECTION IDENTIFICATION	
SECTION LENGTH	
SURFACE TYPE & WIDTH	
BASE TYPE & WIDTH	
YEAR	
PROJECT NUMBER	

VISIBLE
FIXED
POINTS

STREET NAME	
SECTION IDENTIFICATION	
SECTION LENGTH	
SURFACE TYPE & WIDTH	
BASE TYPE & WIDTH	
YEAR	
PROJECT NUMBER	

INTERCHANGE
IR 75 & C-222,
Napoleon Rd.
ALLEN COUNTY
INTERCHANGE ID NUMBER = 000700



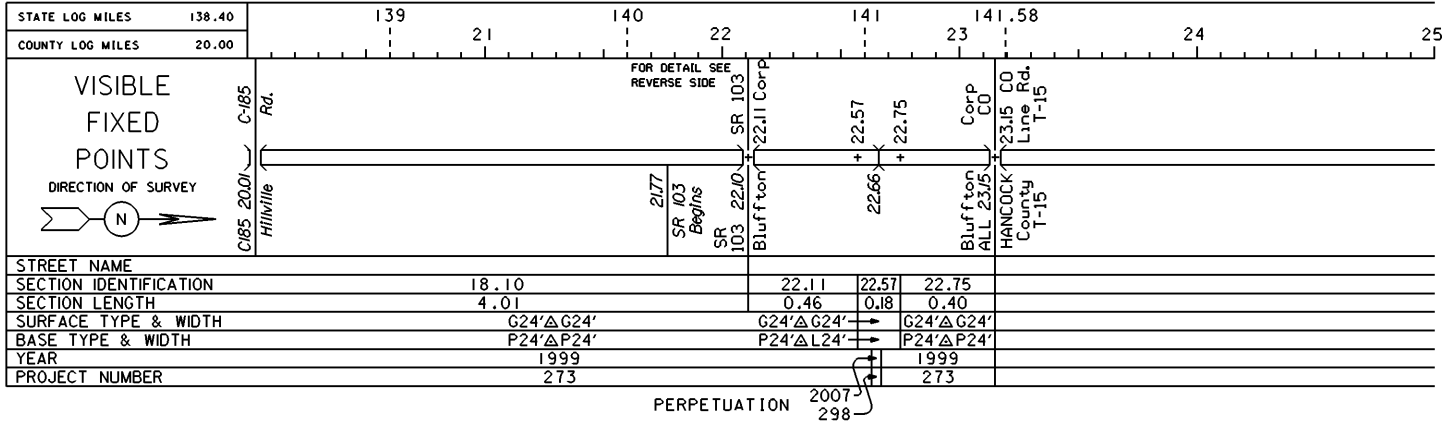


INTERCHANGE
IR 75 & SR 696
ALLEN COUNTY
INTERCHANGE ID NUMBER = 000800

STATE OF OHIO - DEPARTMENT OF TRANSPORTATION

STATE ROUTE SECTIONS ON CONTINUOUS MILEAGE STATIONING

DISTRICT	1
COUNTY	ALLEN
ROUTE	1R 75

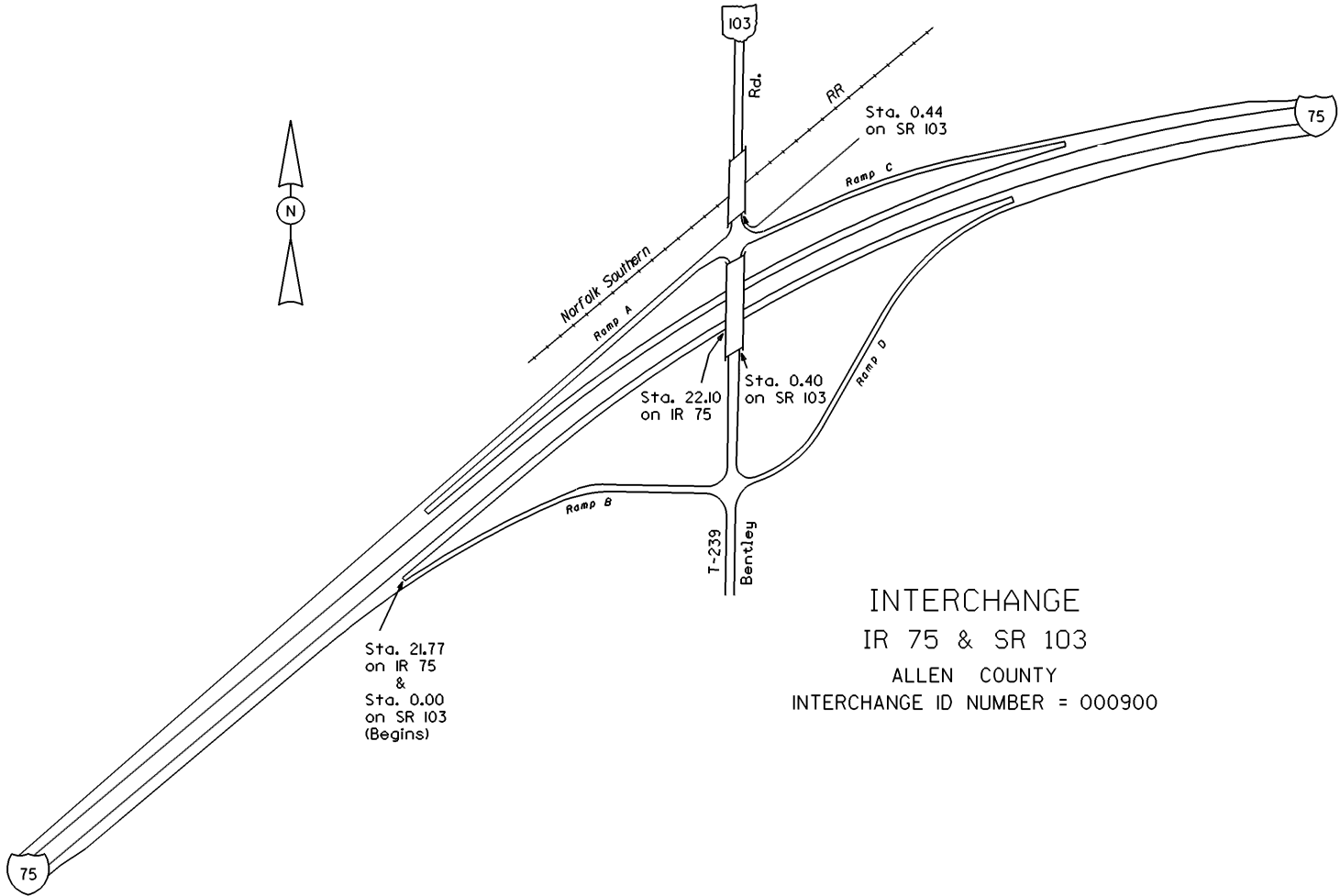


VISIBLE
FIXED
POINTS

STREET NAME	
SECTION IDENTIFICATION	
SECTION LENGTH	
SURFACE TYPE & WIDTH	
BASE TYPE & WIDTH	
YEAR	
PROJECT NUMBER	

VISIBLE
FIXED
POINTS

STREET NAME	
SECTION IDENTIFICATION	
SECTION LENGTH	
SURFACE TYPE & WIDTH	
BASE TYPE & WIDTH	
YEAR	
PROJECT NUMBER	



INTERCHANGE
IR 75 & SR 103
ALLEN COUNTY
INTERCHANGE ID NUMBER = 000900