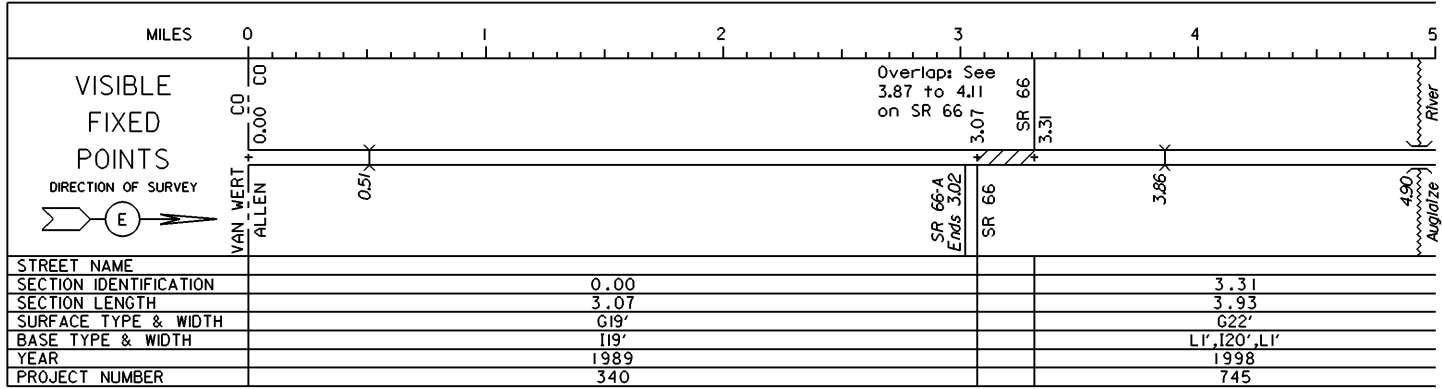


STATE OF OHIO - DEPARTMENT OF TRANSPORTATION

STATE ROUTE SECTIONS ON CONTINUOUS MILEAGE STATIONING

| | |
|----------|-------|
| DISTRICT | 1 |
| COUNTY | ALLEN |
| ROUTE | SR 81 |



PERPETUATION

VISIBLE

FIXED

POINTS

| | |
|------------------------|--|
| STREET NAME | |
| SECTION IDENTIFICATION | |
| SECTION LENGTH | |
| SURFACE TYPE & WIDTH | |
| BASE TYPE & WIDTH | |
| YEAR | |
| PROJECT NUMBER | |

VISIBLE

FIXED

POINTS

| | |
|------------------------|--|
| STREET NAME | |
| SECTION IDENTIFICATION | |
| SECTION LENGTH | |
| SURFACE TYPE & WIDTH | |
| BASE TYPE & WIDTH | |
| YEAR | |
| PROJECT NUMBER | |

STATE OF OHIO - DEPARTMENT OF TRANSPORTATION
STATE ROUTE SECTIONS ON CONTINUOUS MILEAGE STATIONING

DISTRICT 1
COUNTY ALLEN
ROUTE SR 81



VISIBLE
FIXED
POINTS

DIRECTION OF SURVEY



+ 7.24

| | |
|------------------------|----------------|
| STREET NAME | |
| SECTION IDENTIFICATION | 3.31 |
| SECTION LENGTH | 3.93 |
| SURFACE TYPE & WIDTH | G22' |
| BASE TYPE & WIDTH | L1', I20', L1' |
| YEAR | 1998 |
| PROJECT NUMBER | 745 |

PERPETUATION

VISIBLE
FIXED
POINTS

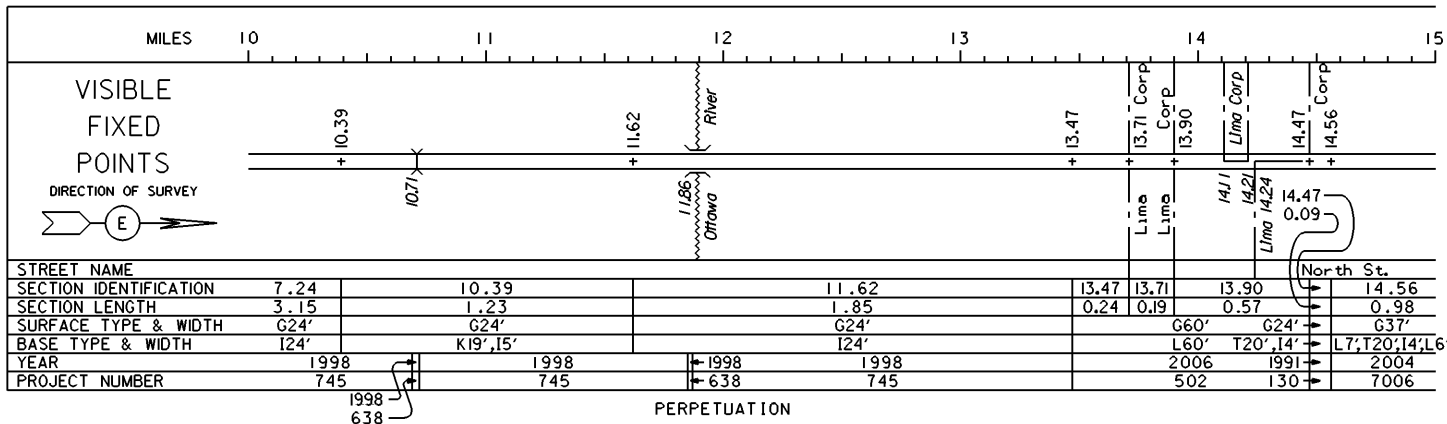
| |
|------------------------|
| STREET NAME |
| SECTION IDENTIFICATION |
| SECTION LENGTH |
| SURFACE TYPE & WIDTH |
| BASE TYPE & WIDTH |
| YEAR |
| PROJECT NUMBER |

VISIBLE
FIXED
POINTS

| |
|------------------------|
| STREET NAME |
| SECTION IDENTIFICATION |
| SECTION LENGTH |
| SURFACE TYPE & WIDTH |
| BASE TYPE & WIDTH |
| YEAR |
| PROJECT NUMBER |

STATE OF OHIO - DEPARTMENT OF TRANSPORTATION
STATE ROUTE SECTIONS ON CONTINUOUS MILEAGE STATIONING

DISTRICT 1
COUNTY ALLEN
ROUTE SR 81



VISIBLE
FIXED
POINTS

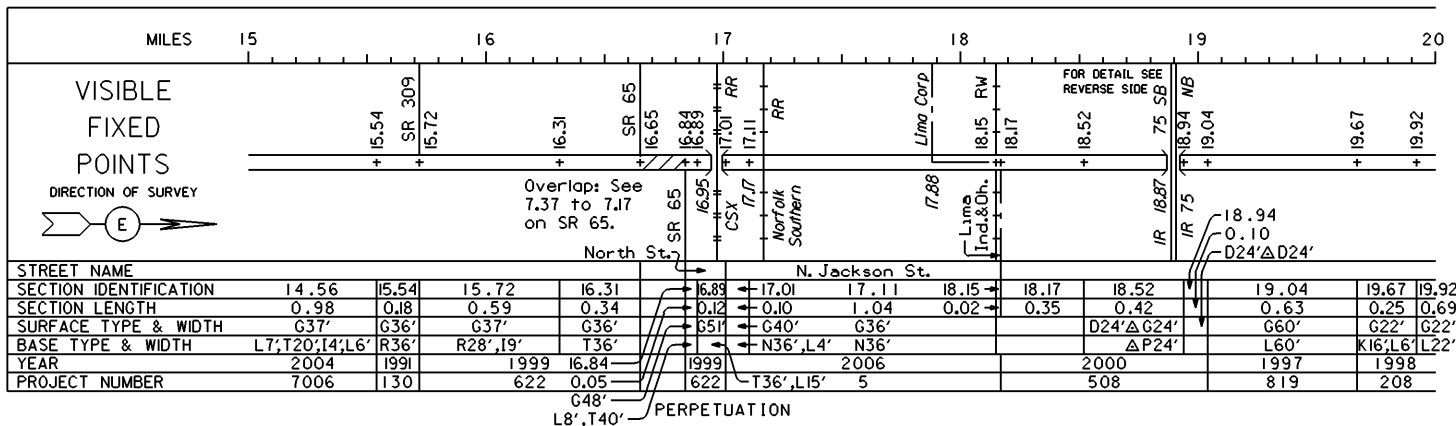
STREET NAME
SECTION IDENTIFICATION
SECTION LENGTH
SURFACE TYPE & WIDTH
BASE TYPE & WIDTH
YEAR
PROJECT NUMBER

VISIBLE
FIXED
POINTS

STREET NAME
SECTION IDENTIFICATION
SECTION LENGTH
SURFACE TYPE & WIDTH
BASE TYPE & WIDTH
YEAR
PROJECT NUMBER

STATE OF OHIO - DEPARTMENT OF TRANSPORTATION
STATE ROUTE SECTIONS ON CONTINUOUS MILEAGE STATIONING

DISTRICT 1
COUNTY ALLEN
ROUTE SR 81



VISIBLE

FIXED

POINTS

| | |
|------------------------|--|
| STREET NAME | |
| SECTION IDENTIFICATION | |
| SECTION LENGTH | |
| SURFACE TYPE & WIDTH | |
| BASE TYPE & WIDTH | |
| YEAR | |
| PROJECT NUMBER | |

VISIBLE

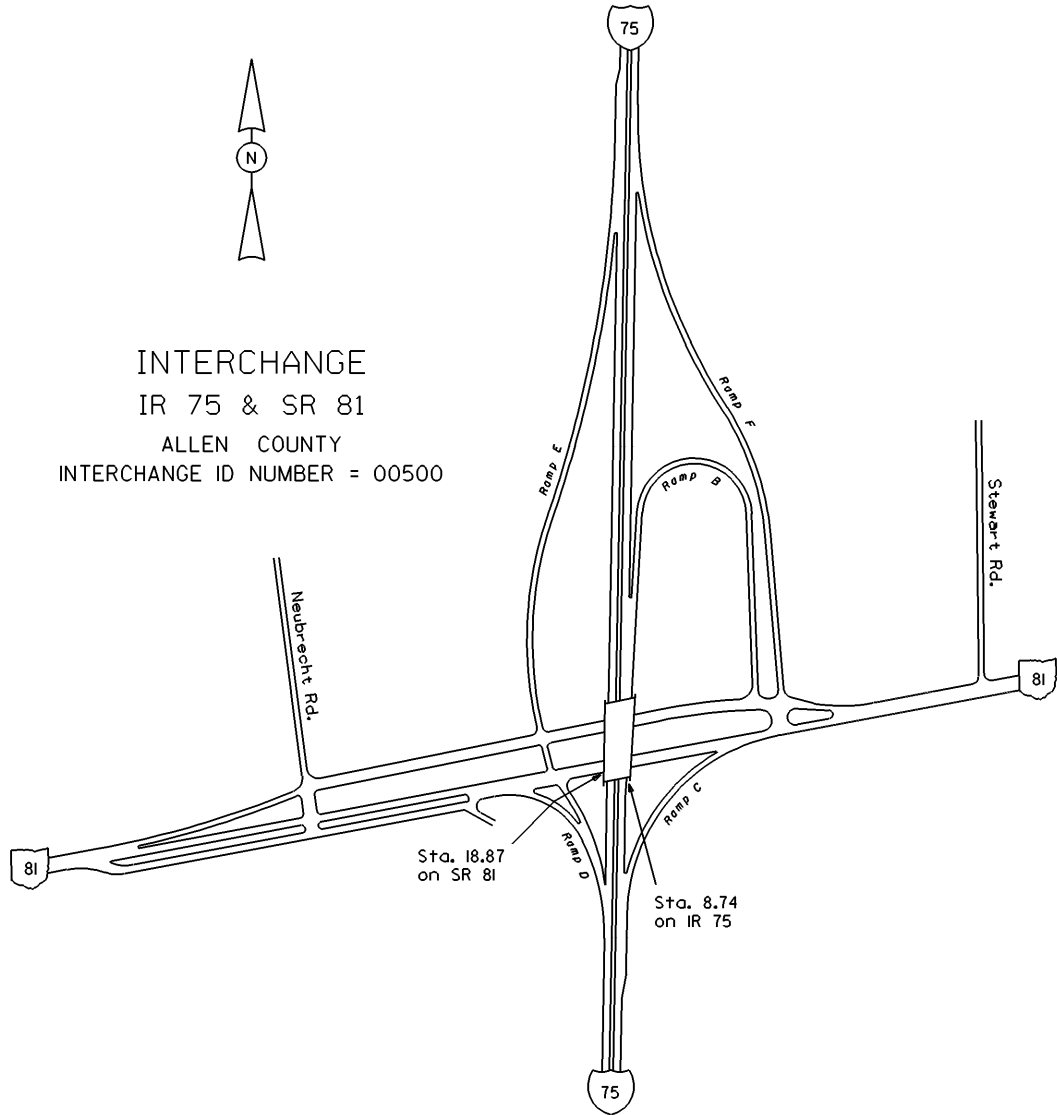
FIXED

POINTS

| | |
|------------------------|--|
| STREET NAME | |
| SECTION IDENTIFICATION | |
| SECTION LENGTH | |
| SURFACE TYPE & WIDTH | |
| BASE TYPE & WIDTH | |
| YEAR | |
| PROJECT NUMBER | |

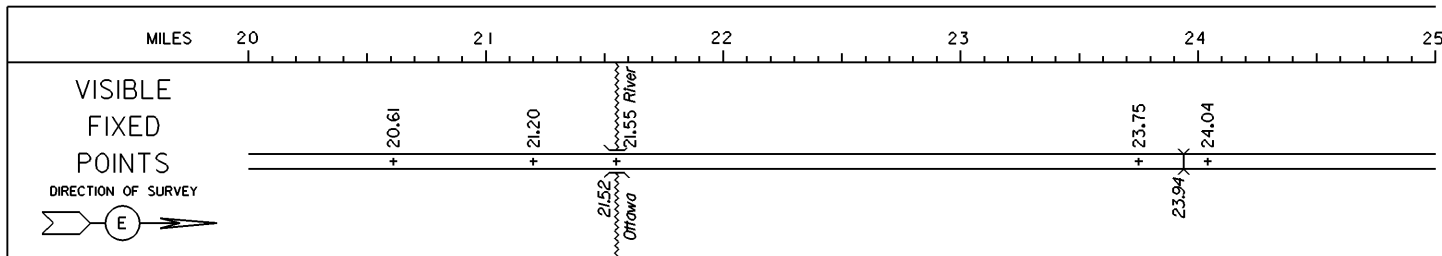


INTERCHANGE
IR 75 & SR 81
ALLEN COUNTY
INTERCHANGE ID NUMBER = 00500



STATE OF OHIO - DEPARTMENT OF TRANSPORTATION
STATE ROUTE SECTIONS ON CONTINUOUS MILEAGE STATIONING

DISTRICT 1
COUNTY ALLEN
ROUTE SR 81



| | | | | | | |
|------------------------|-------|----------|-------|-------|----------|-------|
| STREET NAME | | | | | | |
| SECTION IDENTIFICATION | 19.92 | 20.61 | 21.20 | 21.55 | 23.75 | 24.04 |
| SECTION LENGTH | 0.69 | 0.59 | 0.35 | 2.20 | 0.29 | 2.75 |
| SURFACE TYPE & WIDTH | G22' | G22' | G22' | G24' | G24' | G24' |
| BASE TYPE & WIDTH | L22' | K16',L6' | L22' | L24' | K17',L7' | L24' |
| YEAR | 1998 | | | | | |
| PROJECT NUMBER | 208 | | | | | |

PERPETUATION

VISIBLE
FIXED
POINTS


| | | | | | | |
|------------------------|--|--|--|--|--|--|
| STREET NAME | | | | | | |
| SECTION IDENTIFICATION | | | | | | |
| SECTION LENGTH | | | | | | |
| SURFACE TYPE & WIDTH | | | | | | |
| BASE TYPE & WIDTH | | | | | | |
| YEAR | | | | | | |
| PROJECT NUMBER | | | | | | |

VISIBLE
FIXED
POINTS

| | | | | | | |
|------------------------|--|--|--|--|--|--|
| STREET NAME | | | | | | |
| SECTION IDENTIFICATION | | | | | | |
| SECTION LENGTH | | | | | | |
| SURFACE TYPE & WIDTH | | | | | | |
| BASE TYPE & WIDTH | | | | | | |
| YEAR | | | | | | |
| PROJECT NUMBER | | | | | | |

STATE OF OHIO - DEPARTMENT OF TRANSPORTATION
STATE ROUTE SECTIONS ON CONTINUOUS MILEAGE STATIONING

DISTRICT 1
COUNTY ALLEN
ROUTE SR 81



PERPETUATION

VISIBLE
FIXED
POINTS

STREET NAME
SECTION IDENTIFICATION
SECTION LENGTH
SURFACE TYPE & WIDTH
BASE TYPE & WIDTH
YEAR
PROJECT NUMBER

VISIBLE
FIXED
POINTS

STREET NAME
SECTION IDENTIFICATION
SECTION LENGTH
SURFACE TYPE & WIDTH
BASE TYPE & WIDTH
YEAR
PROJECT NUMBER