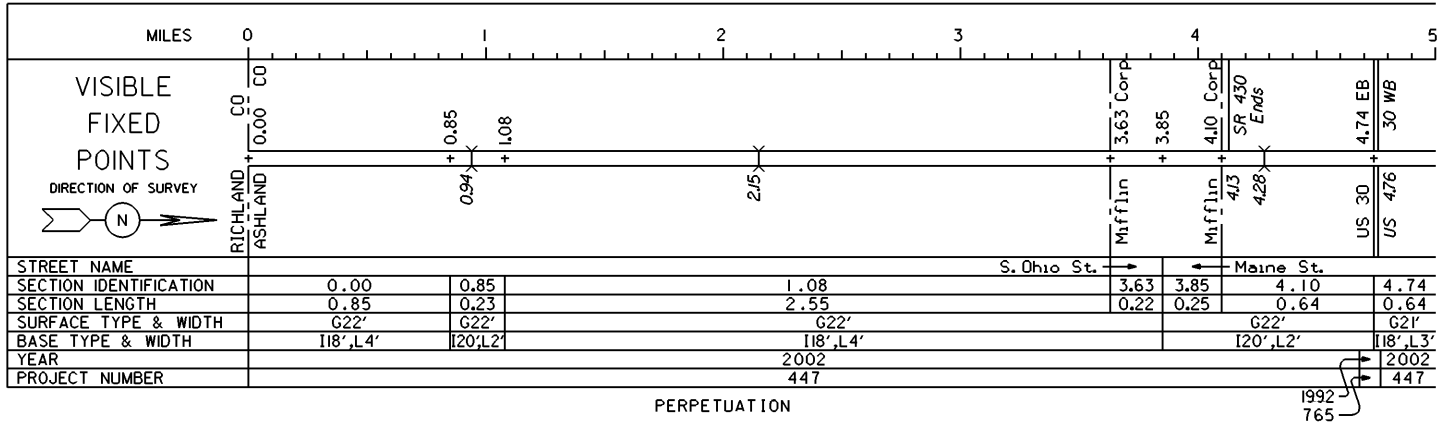


STATE OF OHIO - DEPARTMENT OF TRANSPORTATION
STATE ROUTE SECTIONS ON CONTINUOUS MILEAGE STATIONING

DISTRICT 3
COUNTY ASHLAND
ROUTE SR 603



VISIBLE
FIXED
POINTS

| | |
|------------------------|--|
| STREET NAME | |
| SECTION IDENTIFICATION | |
| SECTION LENGTH | |
| SURFACE TYPE & WIDTH | |
| BASE TYPE & WIDTH | |
| YEAR | |
| PROJECT NUMBER | |

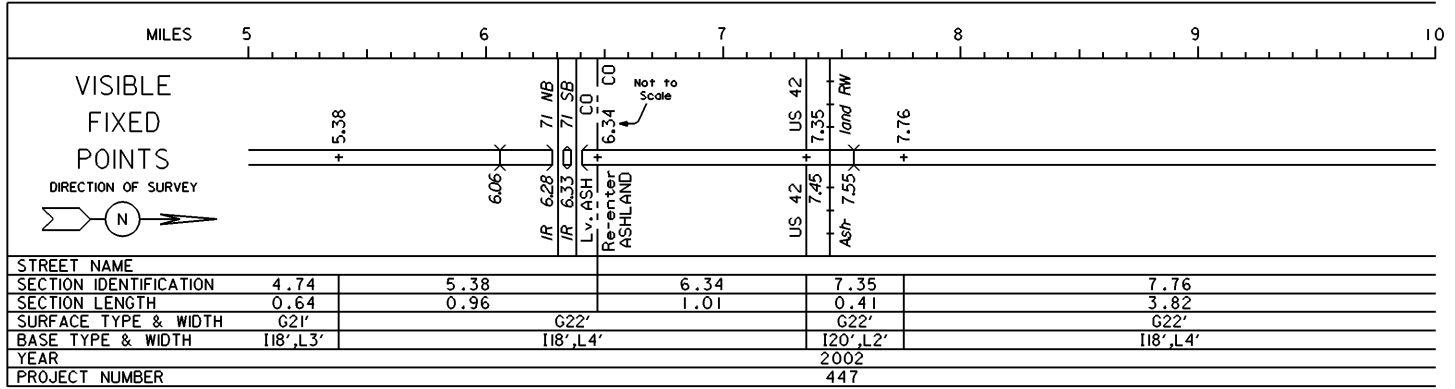
VISIBLE
FIXED
POINTS

| | |
|------------------------|--|
| STREET NAME | |
| SECTION IDENTIFICATION | |
| SECTION LENGTH | |
| SURFACE TYPE & WIDTH | |
| BASE TYPE & WIDTH | |
| YEAR | |
| PROJECT NUMBER | |

STATE OF OHIO - DEPARTMENT OF TRANSPORTATION

STATE ROUTE SECTIONS ON CONTINUOUS MILEAGE STATIONING

DISTRICT 3
 COUNTY ASHLAND
 ROUTE SR 603



PERPETUATION

VISIBLE
 FIXED
 POINTS

| |
|------------------------|
| STREET NAME |
| SECTION IDENTIFICATION |
| SECTION LENGTH |
| SURFACE TYPE & WIDTH |
| BASE TYPE & WIDTH |
| YEAR |
| PROJECT NUMBER |

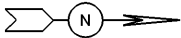
VISIBLE
 FIXED
 POINTS

| |
|------------------------|
| STREET NAME |
| SECTION IDENTIFICATION |
| SECTION LENGTH |
| SURFACE TYPE & WIDTH |
| BASE TYPE & WIDTH |
| YEAR |
| PROJECT NUMBER |

STATE OF OHIO - DEPARTMENT OF TRANSPORTATION

STATE ROUTE SECTIONS ON CONTINUOUS MILEAGE STATIONING

DISTRICT 3
 COUNTY ASHLAND
 ROUTE SR 603

| | | | | | | |
|--|-------|-------|-------|-------|-------|--------------------------|
| MILES | 10.00 | 10.50 | 11.00 | 11.50 | 12.00 | 12.50 |
| VISIBLE FIXED POINTS DIRECTION OF SURVEY  | | | | | | |
| | | | | | | CO 11.58 CO |
| | | | | | | ASHLAND + RICHLAND |
| STREET NAME | | | | | | |
| SECTION IDENTIFICATION | | | | | | 7.76 |
| SECTION LENGTH | | | | | | 3.82 |
| SURFACE TYPE & WIDTH | | | | | | G22' |
| BASE TYPE & WIDTH | | | | | | 118' L4' |
| YEAR | | | | | | 2002 |
| PROJECT NUMBER | | | | | | 447 |

PERPETUATION

| | | | | | |
|----------------------------|--|--|--|--|--|
| VISIBLE FIXED POINTS | | | | | |
| STREET NAME | | | | | |
| SECTION IDENTIFICATION | | | | | |
| SECTION LENGTH | | | | | |
| SURFACE TYPE & WIDTH | | | | | |
| BASE TYPE & WIDTH | | | | | |
| YEAR | | | | | |
| PROJECT NUMBER | | | | | |

| | | | | | |
|----------------------------|--|--|--|--|--|
| VISIBLE FIXED POINTS | | | | | |
| STREET NAME | | | | | |
| SECTION IDENTIFICATION | | | | | |
| SECTION LENGTH | | | | | |
| SURFACE TYPE & WIDTH | | | | | |
| BASE TYPE & WIDTH | | | | | |
| YEAR | | | | | |
| PROJECT NUMBER | | | | | |