

STATE OF OHIO - DEPARTMENT OF TRANSPORTATION

STATE ROUTE SECTIONS ON CONTINUOUS MILEAGE STATIONING

DISTRICT 10
 COUNTY ATHENS
 ROUTE SR 78

MILES	0	1	2	3	4	5
VISIBLE FIXED POINTS	US 33 0.00 = 3.88 on US 33 0.00 US 33 + 0.15 + 0.91 + 1.29 + 1.85 Corp + 1.87 Corp + 3.05 CO + 3.38 CO					
	US 33 0.03 US 33A Nelsonville Buchtel SR 685 Begins 276 Buchtel Leave ATHENS Corp Leave CO Re-enter ATHENS Leave ATHENS Re-enter ATHENS					
DIRECTION OF SURVEY						
STREET NAME						
SECTION IDENTIFICATION	0.00	0.15	0.91	1.29	1.85	1.87
SECTION LENGTH	0.15	0.76	0.38	0.56	0.02	1.18
SURFACE TYPE & WIDTH	G34'	G24'	G22'		G24'	
BASE TYPE & WIDTH	T34'	T16',L8'	P22'		L24'	
YEAR		1978	2003	2005	1964	1970
PROJECT NUMBER		409	Muni	346	274	484

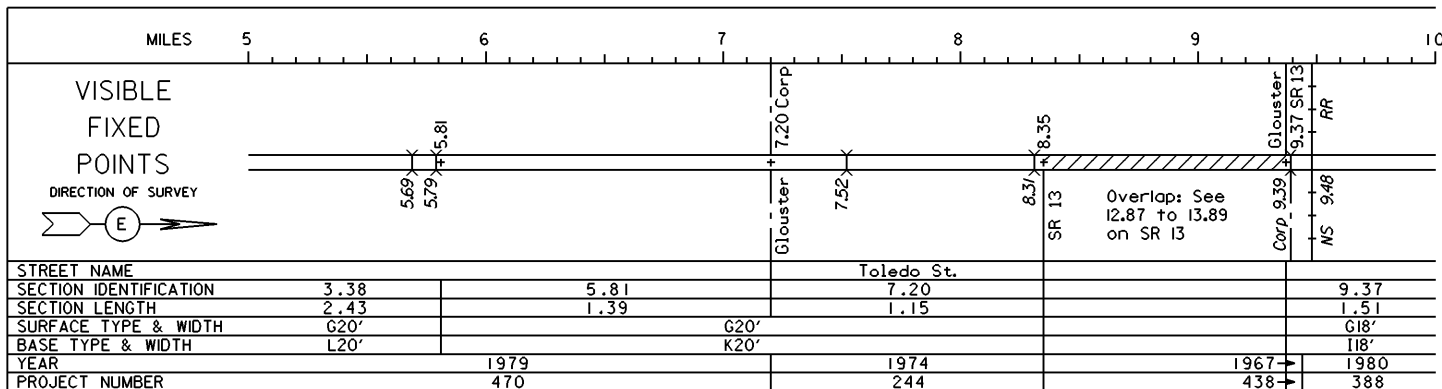
PERPETUATION

VISIBLE FIXED POINTS	US 33 0.00 = 3.88 on US 33 0.00 US 33 + 0.15 + 0.91 + 1.85 Corp + 1.87 Corp + 3.05 CO + 3.38 CO					
	US 33 Nelsonville Buchtel SR 685 Begins 276 Buchtel Leave ATHENS Corp Leave CO Re-enter ATHENS Leave ATHENS Re-enter ATHENS					
STREET NAME						
SECTION IDENTIFICATION	0.00	0.15			1.85	1.87
SECTION LENGTH	0.15	0.76			0.02	1.18
SURFACE TYPE & WIDTH	G34'	G24'			G24'	
BASE TYPE & WIDTH	T34'	T16',L8'			L24'	
YEAR		1992			1984	1987
PROJECT NUMBER		394			474	55

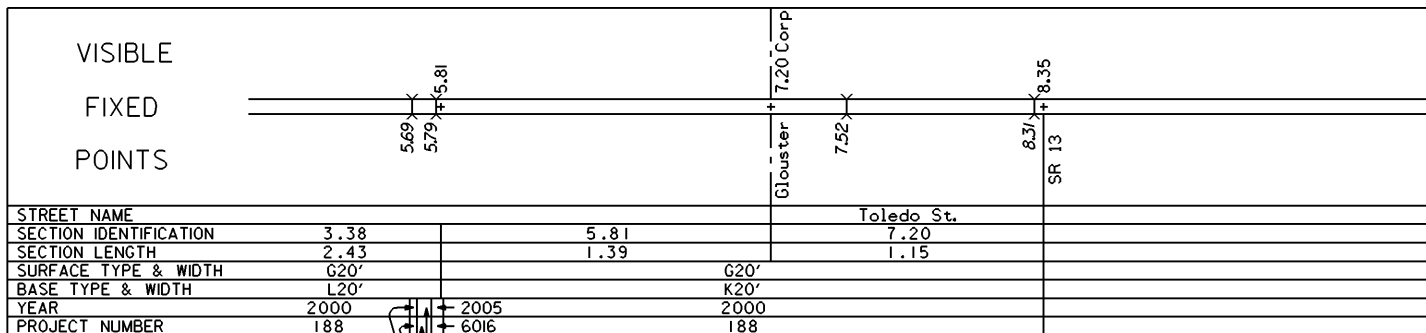
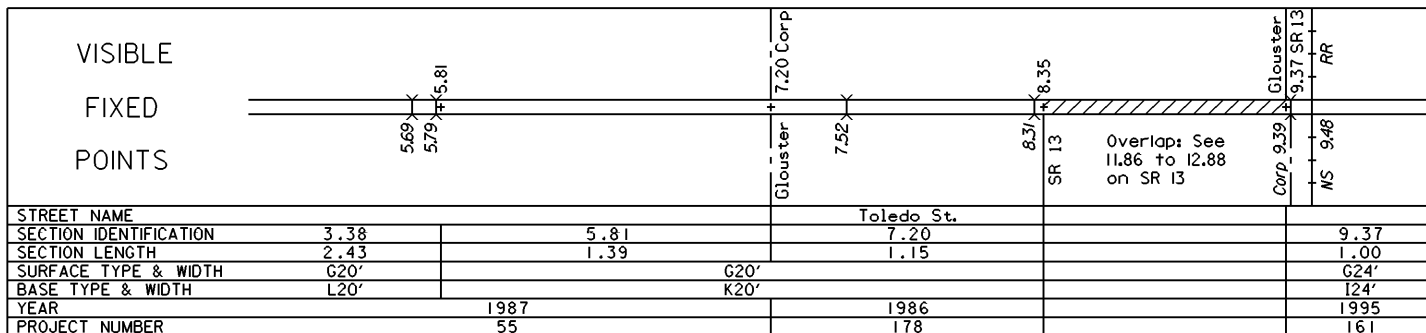
VISIBLE FIXED POINTS	US 33 0.00 = 3.88 on US 33 0.00 US 33 + 0.15 + 0.91 + 1.85 Corp + 1.87 Corp + 3.05 CO + 3.38 CO					
	US 33 Nelsonville Buchtel SR 685 Begins 276 Buchtel Leave ATHENS Corp Leave CO Re-enter ATHENS Leave ATHENS Re-enter ATHENS					
STREET NAME						
SECTION IDENTIFICATION	0.00	0.15			1.85	1.87
SECTION LENGTH	0.15	0.76			0.02	1.18
SURFACE TYPE & WIDTH	G34'	G24'			G24'	
BASE TYPE & WIDTH	T34'	T16',L8'			L24'	
YEAR		2003				2000
PROJECT NUMBER		Muni				188

STATE OF OHIO - DEPARTMENT OF TRANSPORTATION
STATE ROUTE SECTIONS ON CONTINUOUS MILEAGE STATIONING

DISTRICT 10
COUNTY ATHENS
ROUTE SR 78




PERPETUATION



2007
465
2000
188

STATE OF OHIO - DEPARTMENT OF TRANSPORTATION
STATE ROUTE SECTIONS ON CONTINUOUS MILEAGE STATIONING

DISTRICT 10
COUNTY ATHENS
ROUTE SR 78

MILES	10.00	10.20	10.40	10.60	10.80	11.00
VISIBLE FIXED POINTS DIRECTION OF SURVEY 						CO 10.88 CO + ATHENS MORGAN
STREET NAME						
SECTION IDENTIFICATION		9.37				
SECTION LENGTH		1.51				
SURFACE TYPE & WIDTH		G18'				
BASE TYPE & WIDTH		I18'				
YEAR		1980				
PROJECT NUMBER		388				

PERPETUATION

VISIBLE FIXED POINTS	+ 10.37 +					CO 10.88 CO + ATHENS MORGAN
STREET NAME						
SECTION IDENTIFICATION		9.37			10.37	
SECTION LENGTH		1.00			0.51	
SURFACE TYPE & WIDTH		G24'			G18'	
BASE TYPE & WIDTH		I24'			I18'	
YEAR		1995			1980	
PROJECT NUMBER		161			388	

VISIBLE FIXED POINTS	+ 10.37 +					CO 10.88 CO + ATHENS MORGAN
STREET NAME						
SECTION IDENTIFICATION				10.37		
SECTION LENGTH				0.51		
SURFACE TYPE & WIDTH				G18'		
BASE TYPE & WIDTH				I18'		
YEAR		1980			1997	
PROJECT NUMBER		388			151	