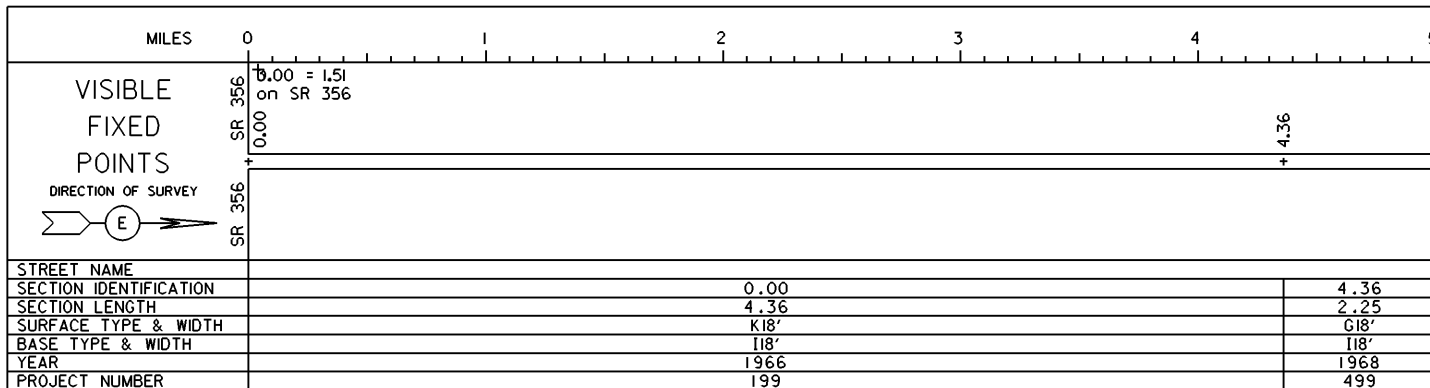
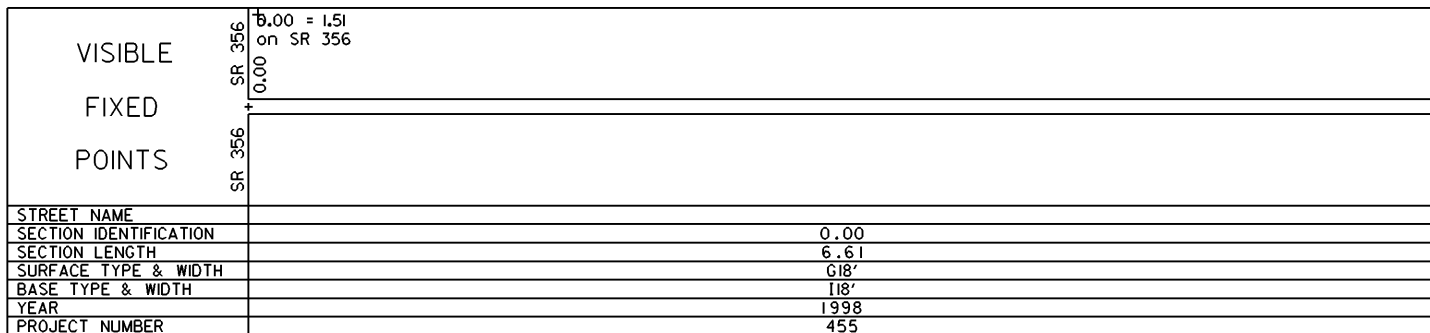
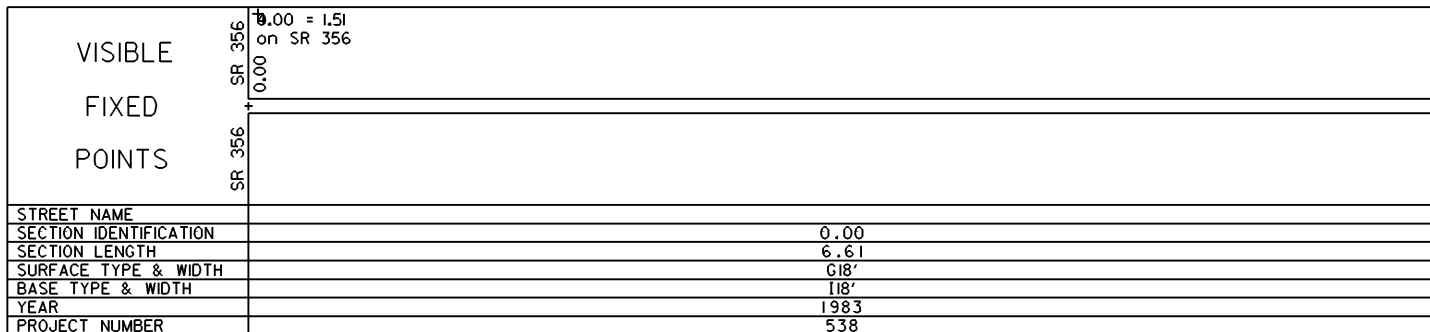


STATE OF OHIO - DEPARTMENT OF TRANSPORTATION
STATE ROUTE SECTIONS ON CONTINUOUS MILEAGE STATIONING

DISTRICT 10
COUNTY ATHENS
ROUTE SR 681



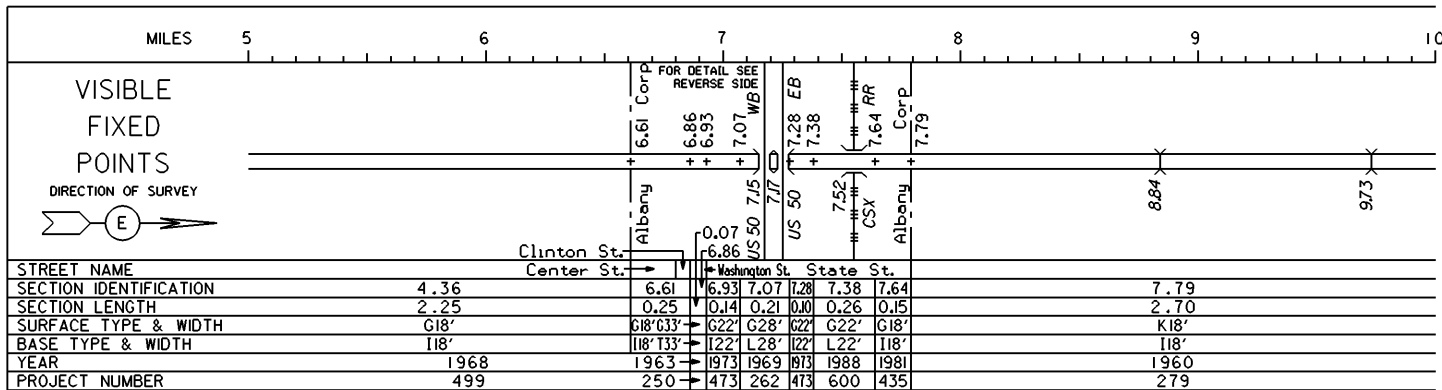
PERPETUATION



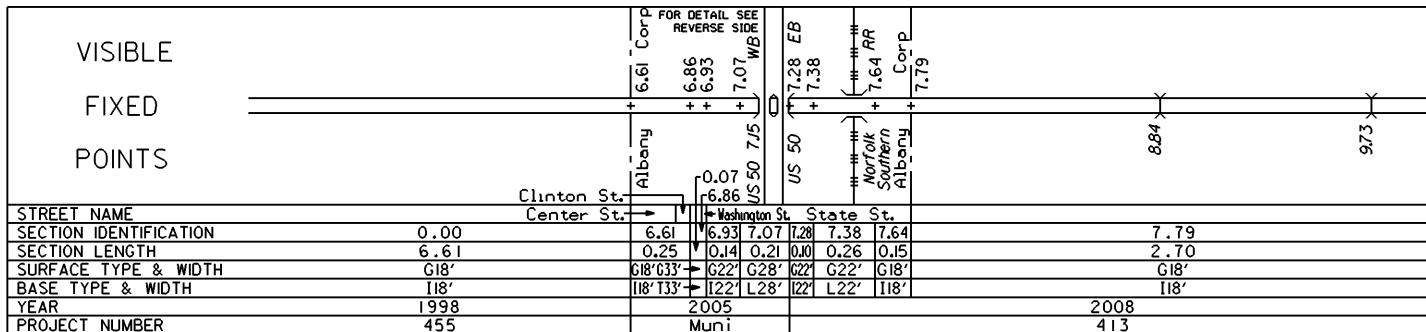
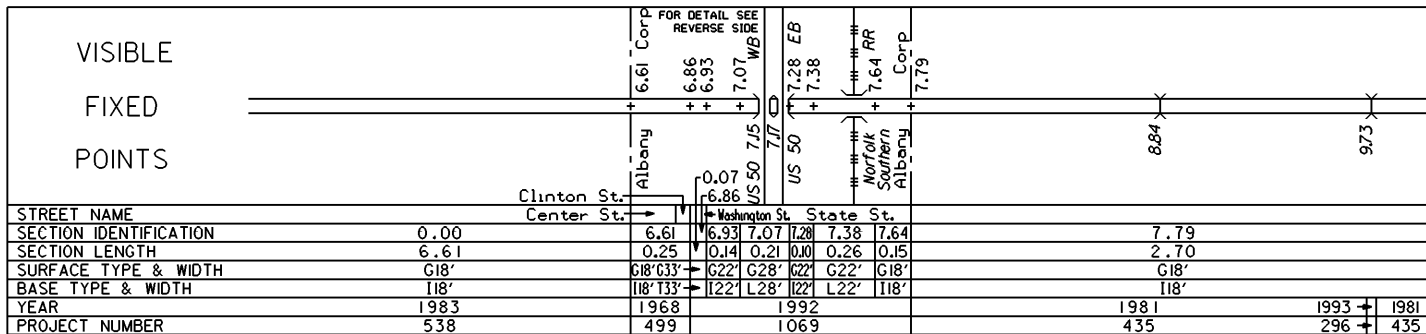
STATE OF OHIO - DEPARTMENT OF TRANSPORTATION

STATE ROUTE SECTIONS ON CONTINUOUS MILEAGE STATIONING

DISTRICT	10
COUNTY	ATHENS
ROUTE	SR 681

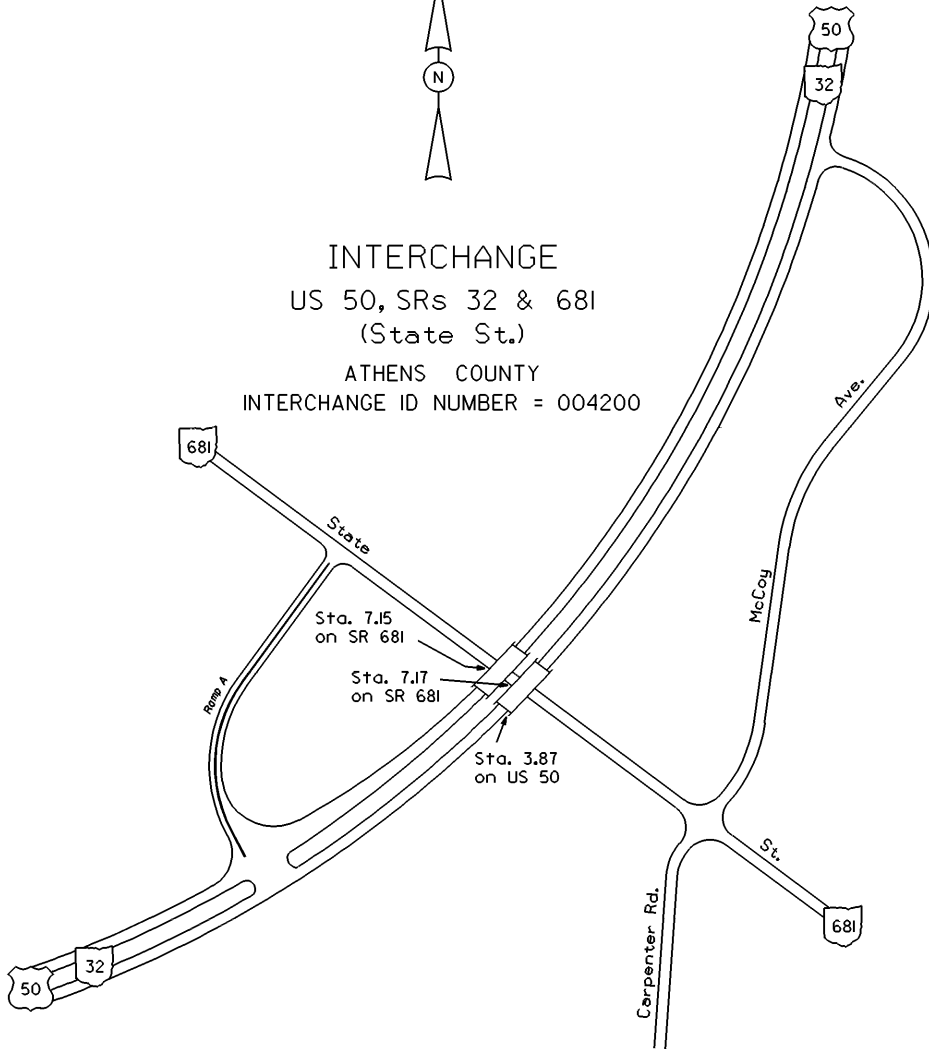


PERPETUATION





INTERCHANGE
US 50, SRs 32 & 681
(State St.)
ATHENS COUNTY
INTERCHANGE ID NUMBER = 004200



STATE OF OHIO - DEPARTMENT OF TRANSPORTATION
STATE ROUTE SECTIONS ON CONTINUOUS MILEAGE STATIONING

DISTRICT 10
COUNTY ATHENS
ROUTE SR 681

MILES	10.00	10.20	10.40	10.60	10.80	11.00
VISIBLE FIXED POINTS						CO 10.49 CO
DIRECTION OF SURVEY						ATHENS METGS
STREET NAME						
SECTION IDENTIFICATION	7.79					
SECTION LENGTH	2.70					
SURFACE TYPE & WIDTH	K18'					
BASE TYPE & WIDTH	I18'					
YEAR	1960					
PROJECT NUMBER	279					

PERPETUATION

VISIBLE FIXED POINTS						CO 10.49 CO
DIRECTION OF SURVEY						ATHENS METGS
STREET NAME						
SECTION IDENTIFICATION	7.79					
SECTION LENGTH	2.70					
SURFACE TYPE & WIDTH	G18'					
BASE TYPE & WIDTH	I18'					
YEAR	1981					
PROJECT NUMBER	435					

VISIBLE FIXED POINTS						CO 10.49 CO
DIRECTION OF SURVEY						ATHENS METGS
STREET NAME						
SECTION IDENTIFICATION	7.79					
SECTION LENGTH	2.70					
SURFACE TYPE & WIDTH	G18'					
BASE TYPE & WIDTH	I18'					
YEAR	2008					
PROJECT NUMBER	413					