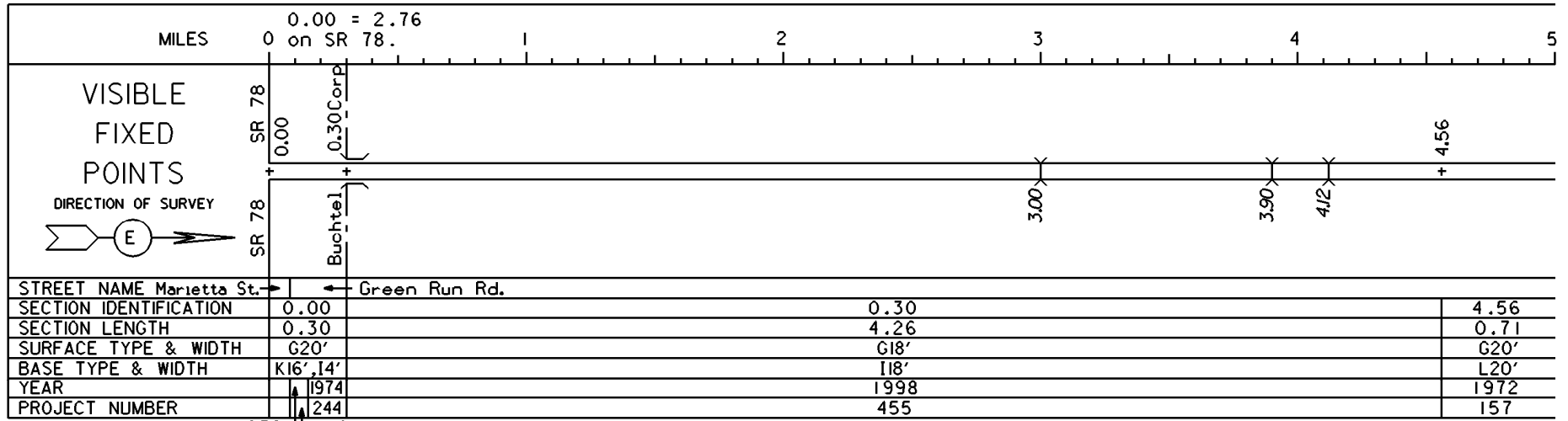


STATE OF OHIO - DEPARTMENT OF TRANSPORTATION



STATE ROUTE SECTIONS ON CONTINUOUS MILEAGE STATIONING

DISTRICT 10  
 COUNTY ATHENS  
 ROUTE SR 685



1952-110

PERPETUATION



STATE OF OHIO - DEPARTMENT OF TRANSPORTATION

STATE ROUTE SECTIONS ON CONTINUOUS MILEAGE STATIONING

DISTRICT 10  
 COUNTY ATHENS  
 ROUTE SR 685

MILES		5.00	5.20	5.40	5.60	5.80	6.00
VISIBLE FIXED POINTS				SR 13 5.27	5.24 = 8.43 on SR 13.		
DIRECTION OF SURVEY				SR 13			
STREET NAME							
SECTION IDENTIFICATION		4.56					
SECTION LENGTH		0.71					
SURFACE TYPE & WIDTH		G20'					
BASE TYPE & WIDTH		L20'					
YEAR		1972					
PROJECT NUMBER		157					

PERPETUATION

VISIBLE FIXED POINTS				SR 13 5.24	5.24 = 8.43 on SR 13.		
STREET NAME							
SECTION IDENTIFICATION		4.56					
SECTION LENGTH		0.68					
SURFACE TYPE & WIDTH		G20'					
BASE TYPE & WIDTH		L20'					
YEAR		1984					
PROJECT NUMBER		474					

VISIBLE FIXED POINTS				SR 13 5.24	5.24 = 8.43 on SR 13.		
STREET NAME							
SECTION IDENTIFICATION		4.56					
SECTION LENGTH		0.68					
SURFACE TYPE & WIDTH		G20'					
BASE TYPE & WIDTH		L20'					
YEAR		1998					
PROJECT NUMBER		455					