
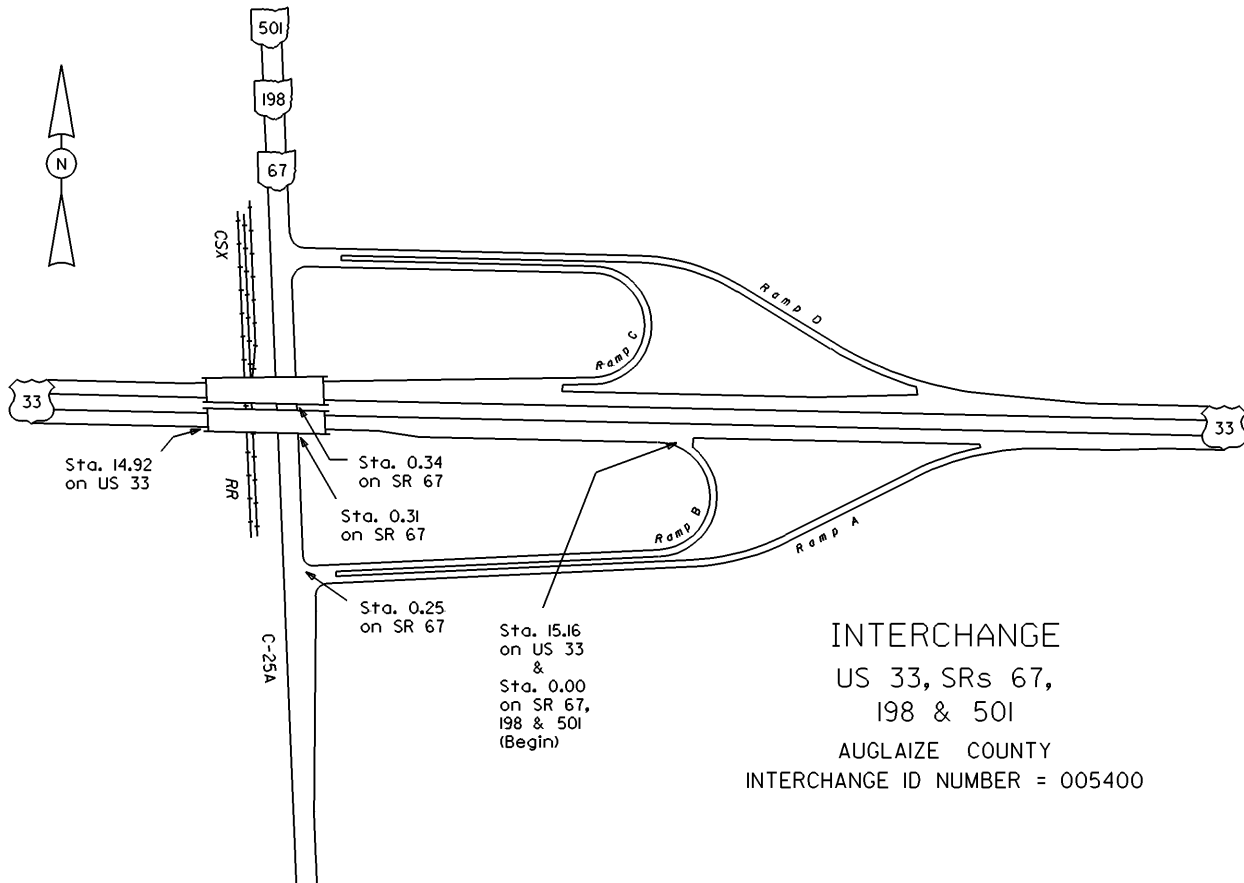


STATE OF OHIO - DEPARTMENT OF TRANSPORTATION

STATE ROUTE SECTIONS ON CONTINUOUS MILEAGE STATIONING

DISTRICT 7
 COUNTY AUGLAIZE
 ROUTE SR 67

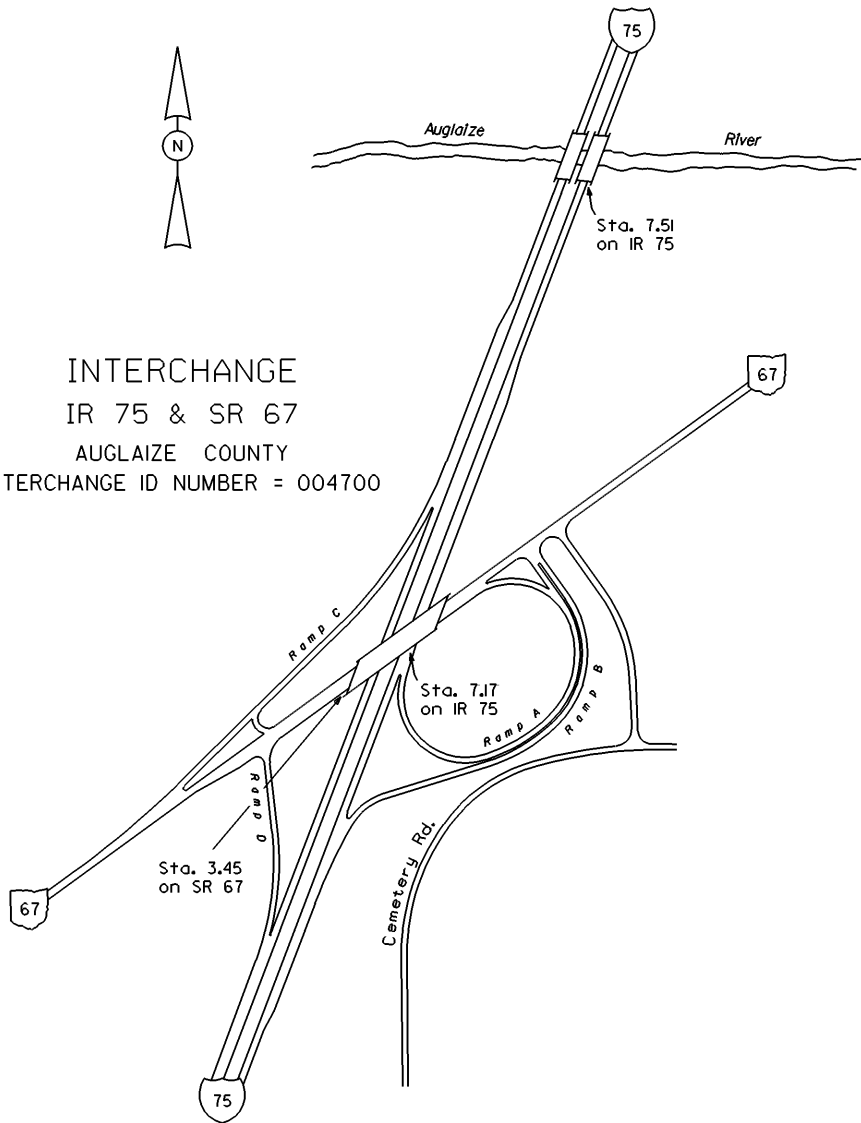




INTERCHANGE
 US 33, SRs 67,
 198 & 501
 AUGLAIZE COUNTY
 INTERCHANGE ID NUMBER = 005400

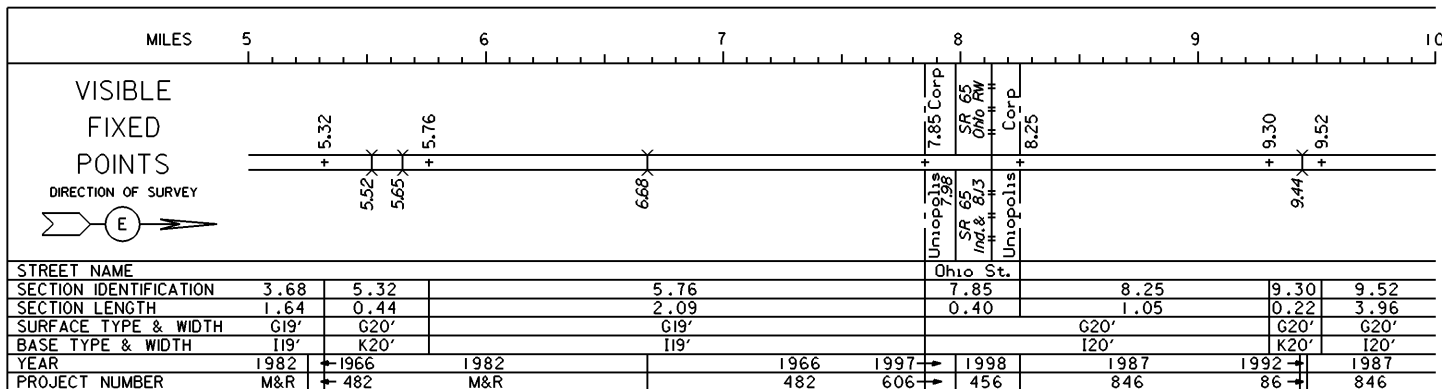
US 33 SHEET 3 OF 6
 US 33 SHEET 4 OF 6
 SR 67 SHEET 1 OF 4
 SR 198 SHEET 1 OF 3

INTERCHANGE
IR 75 & SR 67
AUGLAIZE COUNTY
INTERCHANGE ID NUMBER = 004700


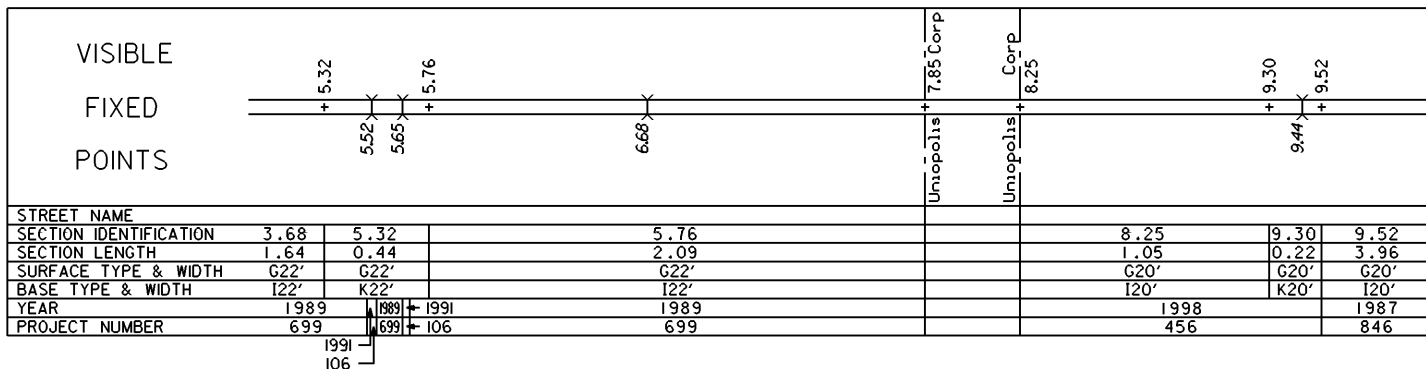


STATE OF OHIO - DEPARTMENT OF TRANSPORTATION
STATE ROUTE SECTIONS ON CONTINUOUS MILEAGE STATIONING

DISTRICT 7
COUNTY AUGLAIZE
ROUTE SR 67



PERPETUATION



STATE OF OHIO - DEPARTMENT OF TRANSPORTATION
STATE ROUTE SECTIONS ON CONTINUOUS MILEAGE STATIONING

DISTRICT 7
COUNTY AUGLAIZE
ROUTE SR 67

MILES	10	11	12	13	14	15	
VISIBLE FIXED POINTS						13.48 Corp	14.96
DIRECTION OF SURVEY						13.41 Waynesfield	14.88 SR 196
STREET NAME						Wapakoneta St.	
SECTION IDENTIFICATION	9.52			13.48	13.79	14.17	14.45
SECTION LENGTH	3.96			0.31	0.38	0.28	0.51
SURFACE TYPE & WIDTH	G20'				G35'		G24'
BASE TYPE & WIDTH	I20'				R35'		I24'
YEAR	1987			1978	2002	1998	1985
PROJECT NUMBER	846			265	295	456	961

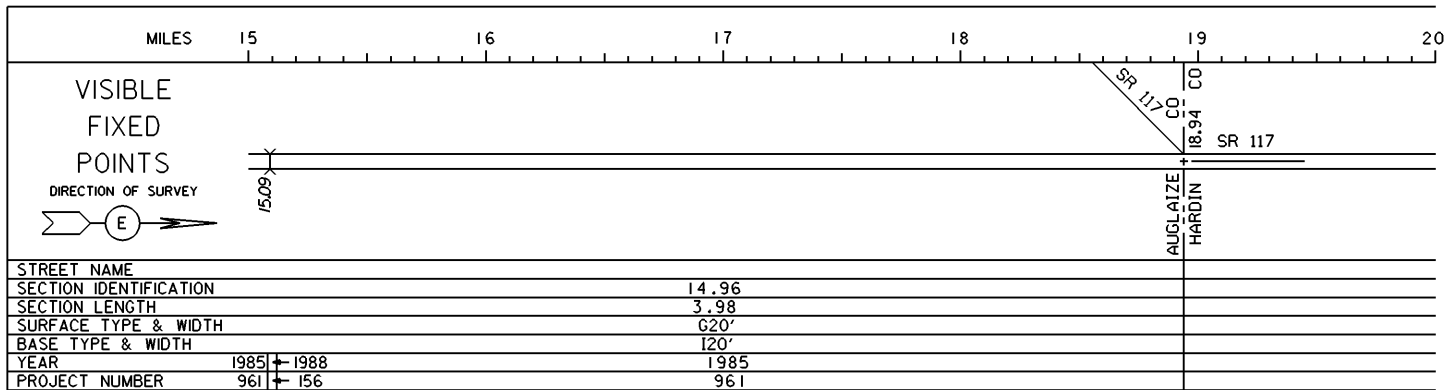
PERPETUATION

VISIBLE FIXED POINTS						13.48 Corp	14.96
DIRECTION OF SURVEY						13.41 Waynesfield	14.88 SR 196
STREET NAME						Wapakoneta St.	
SECTION IDENTIFICATION	9.52			13.48	14.17	14.45	14.96
SECTION LENGTH	3.96			0.31	0.28	0.51	3.98
SURFACE TYPE & WIDTH	G20'				G24'		G20'
BASE TYPE & WIDTH	I20'				I24'		I20'
YEAR	1987			1993	2002	1998	
PROJECT NUMBER	846			95	295	456	

VISIBLE FIXED POINTS						13.48 Corp
DIRECTION OF SURVEY						13.41 Waynesfield
STREET NAME						
SECTION IDENTIFICATION	9.52			13.48		
SECTION LENGTH	3.96			0.31		
SURFACE TYPE & WIDTH	G20'					
BASE TYPE & WIDTH	I20'					
YEAR	1998					
PROJECT NUMBER	456					

STATE OF OHIO - DEPARTMENT OF TRANSPORTATION
STATE ROUTE SECTIONS ON CONTINUOUS MILEAGE STATIONING

DISTRICT 7
COUNTY AUGLAIZE
ROUTE SR 67



PERPETUATION

