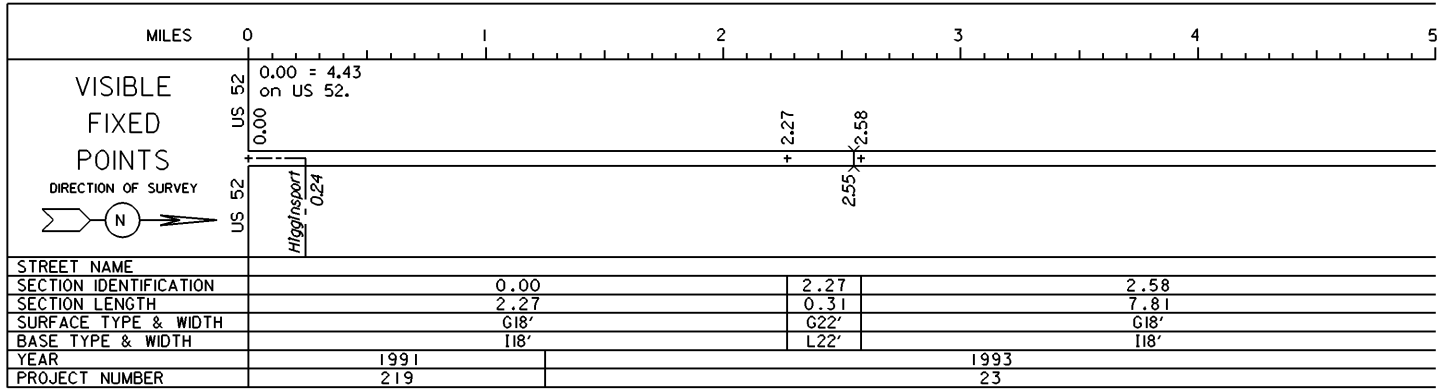


STATE OF OHIO - DEPARTMENT OF TRANSPORTATION

STATE ROUTE SECTIONS ON CONTINUOUS MILEAGE STATIONING

DISTRICT 9
 COUNTY BROWN
 ROUTE SR 505



PERPETUATION

VISIBLE
 FIXED
 POINTS

STREET NAME
 SECTION IDENTIFICATION
 SECTION LENGTH
 SURFACE TYPE & WIDTH
 BASE TYPE & WIDTH
 YEAR
 PROJECT NUMBER

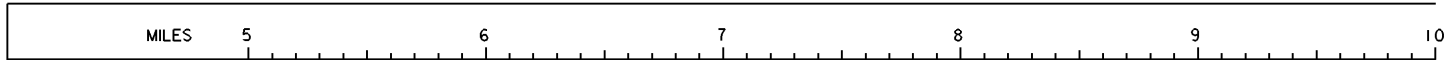
VISIBLE
 FIXED
 POINTS

STREET NAME
 SECTION IDENTIFICATION
 SECTION LENGTH
 SURFACE TYPE & WIDTH
 BASE TYPE & WIDTH
 YEAR
 PROJECT NUMBER

STATE OF OHIO - DEPARTMENT OF TRANSPORTATION

STATE ROUTE SECTIONS ON CONTINUOUS MILEAGE STATIONING

DISTRICT 9
 COUNTY BROWN
 ROUTE SR 505



VISIBLE
 FIXED
 POINTS

DIRECTION OF SURVEY



SR 756
 Ends

6.72

STREET NAME	
SECTION IDENTIFICATION	2.58
SECTION LENGTH	7.81
SURFACE TYPE & WIDTH	G18'
BASE TYPE & WIDTH	I18'
YEAR	1993
PROJECT NUMBER	23

PERPETUATION

VISIBLE
 FIXED
 POINTS

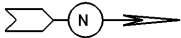
STREET NAME	
SECTION IDENTIFICATION	
SECTION LENGTH	
SURFACE TYPE & WIDTH	
BASE TYPE & WIDTH	
YEAR	
PROJECT NUMBER	

VISIBLE
 FIXED
 POINTS

STREET NAME	
SECTION IDENTIFICATION	
SECTION LENGTH	
SURFACE TYPE & WIDTH	
BASE TYPE & WIDTH	
YEAR	
PROJECT NUMBER	

STATE OF OHIO - DEPARTMENT OF TRANSPORTATION
STATE ROUTE SECTIONS ON CONTINUOUS MILEAGE STATIONING

DISTRICT 9
COUNTY BROWN
ROUTE SR 505

MILES	10.00	10.20	10.40	10.60	10.80	11.00
VISIBLE FIXED POINTS DIRECTION OF SURVEY 	SR 125 10.39 + SR 125			10.39 = 4.35 on SR 125.		
STREET NAME						
SECTION IDENTIFICATION		2.58				
SECTION LENGTH		7.81				
SURFACE TYPE & WIDTH		G18'				
BASE TYPE & WIDTH		118'				
YEAR		1991				
PROJECT NUMBER		219				

PERPETUATION

VISIBLE FIXED POINTS	<hr style="border: none; border-top: 1px solid black; margin: 5px 0;"/> <hr style="border: none; border-top: 1px solid black; margin: 5px 0;"/>					
STREET NAME						
SECTION IDENTIFICATION						
SECTION LENGTH						
SURFACE TYPE & WIDTH						
BASE TYPE & WIDTH						
YEAR						
PROJECT NUMBER						

VISIBLE FIXED POINTS	<hr style="border: none; border-top: 1px solid black; margin: 5px 0;"/> <hr style="border: none; border-top: 1px solid black; margin: 5px 0;"/>					
STREET NAME						
SECTION IDENTIFICATION						
SECTION LENGTH						
SURFACE TYPE & WIDTH						
BASE TYPE & WIDTH						
YEAR						
PROJECT NUMBER						