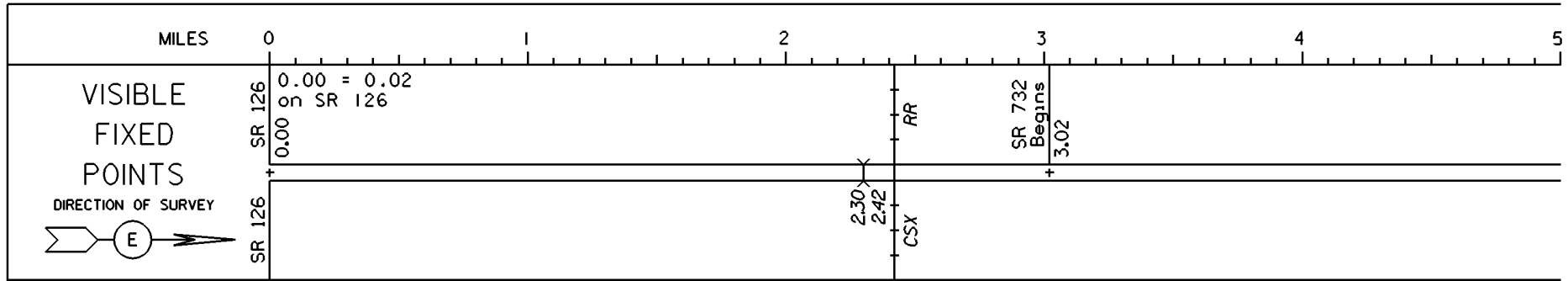


STATE OF OHIO - DEPARTMENT OF TRANSPORTATION

STATE ROUTE SECTIONS ON CONTINUOUS MILEAGE STATIONING

DISTRICT 8
 COUNTY BUTLER
 ROUTE SR 129



STREET NAME		
SECTION IDENTIFICATION	0.00	3.02
SECTION LENGTH	3.02	4.29
SURFACE TYPE & WIDTH	G19'	G24'
BASE TYPE & WIDTH	119'	L3',118',L3'
YEAR	2000	1997
PROJECT NUMBER	190	806

PERPETUATION

VISIBLE
 FIXED
 POINTS


STREET NAME	
SECTION IDENTIFICATION	
SECTION LENGTH	
SURFACE TYPE & WIDTH	
BASE TYPE & WIDTH	
YEAR	
PROJECT NUMBER	

VISIBLE
 FIXED
 POINTS



STREET NAME	
SECTION IDENTIFICATION	
SECTION LENGTH	
SURFACE TYPE & WIDTH	
BASE TYPE & WIDTH	
YEAR	
PROJECT NUMBER	

STATE OF OHIO - DEPARTMENT OF TRANSPORTATION
STATE ROUTE SECTIONS ON CONTINUOUS MILEAGE STATIONING

DISTRICT 8
COUNTY BUTLER
ROUTE SR 129



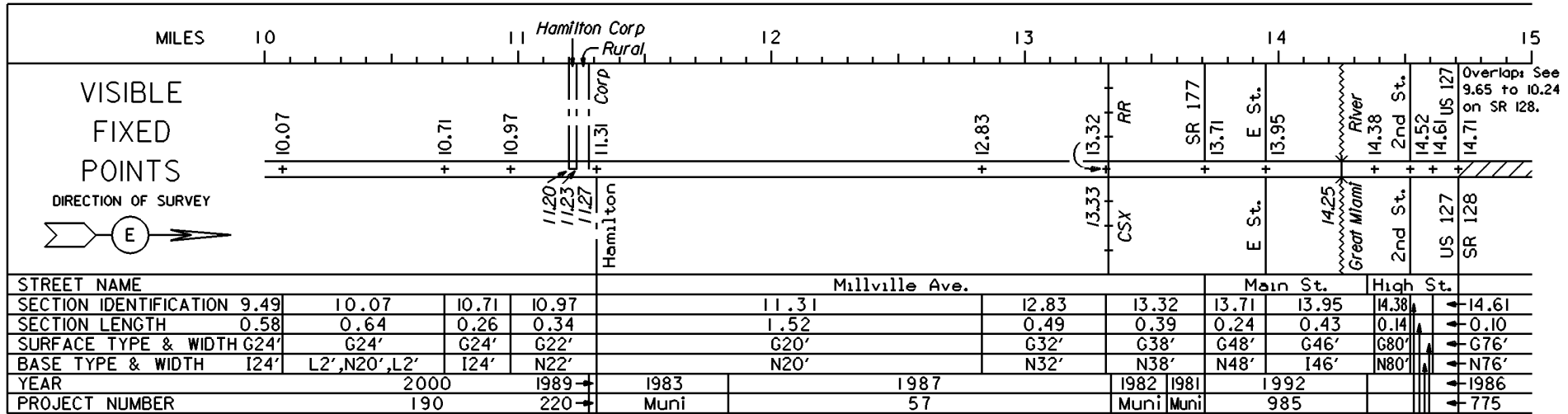


PERPETUATION



STATE OF OHIO - DEPARTMENT OF TRANSPORTATION
STATE ROUTE SECTIONS ON CONTINUOUS MILEAGE STATIONING

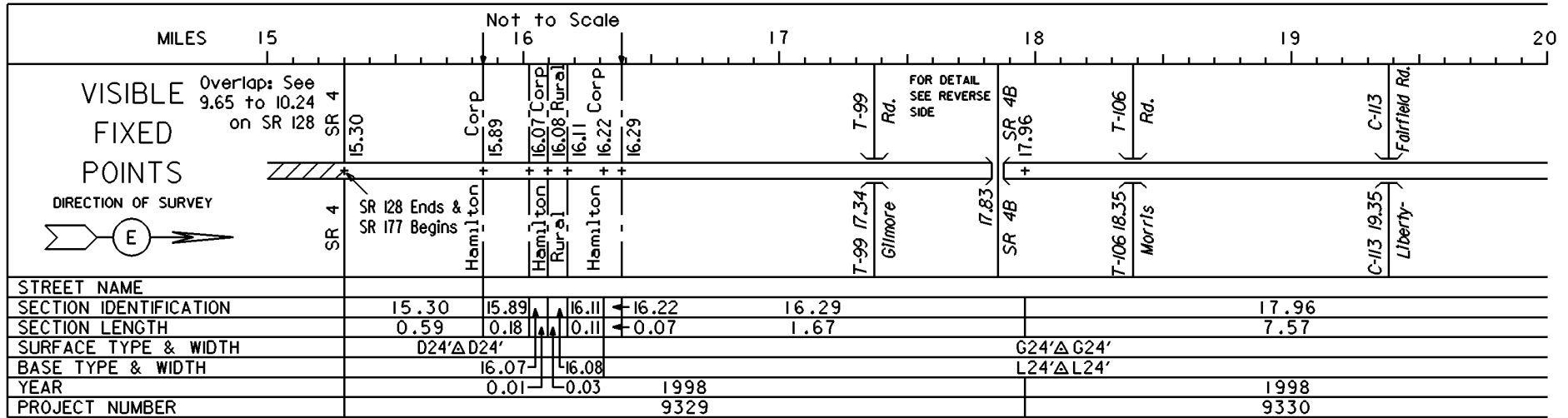
DISTRICT 8
COUNTY BUTLER
ROUTE SR 129





STATE OF OHIO - DEPARTMENT OF TRANSPORTATION

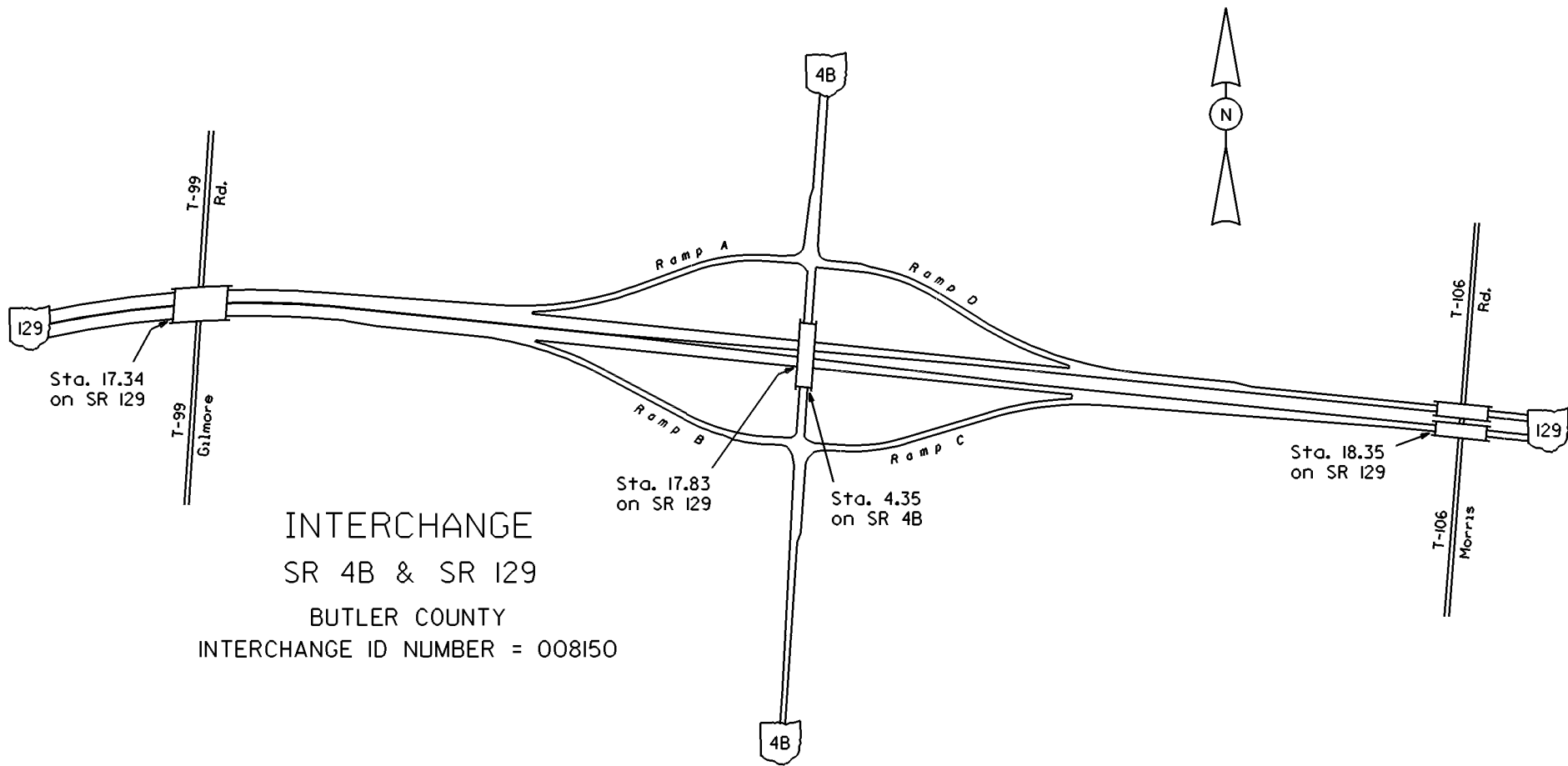
STATE ROUTE SECTIONS ON CONTINUOUS MILEAGE STATIONING

DISTRICT 8
 COUNTY BUTLER
 ROUTE SR 129



PERPETUATION

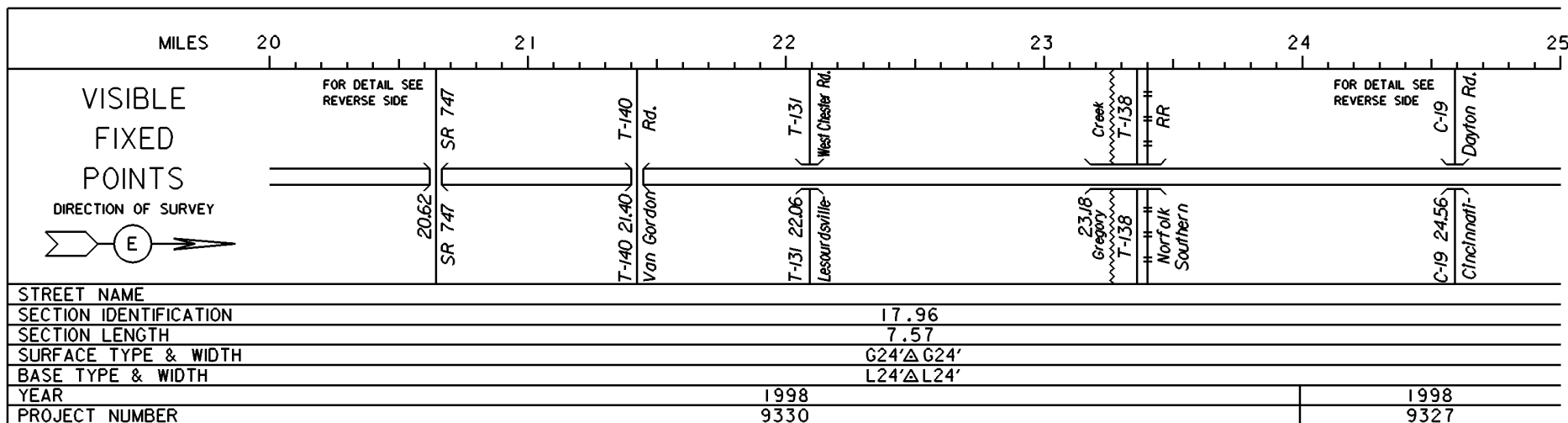






INTERCHANGE
 SR 4B & SR 129
 BUTLER COUNTY
 INTERCHANGE ID NUMBER = 008150

STATE OF OHIO - DEPARTMENT OF TRANSPORTATION
STATE ROUTE SECTIONS ON CONTINUOUS MILEAGE STATIONING

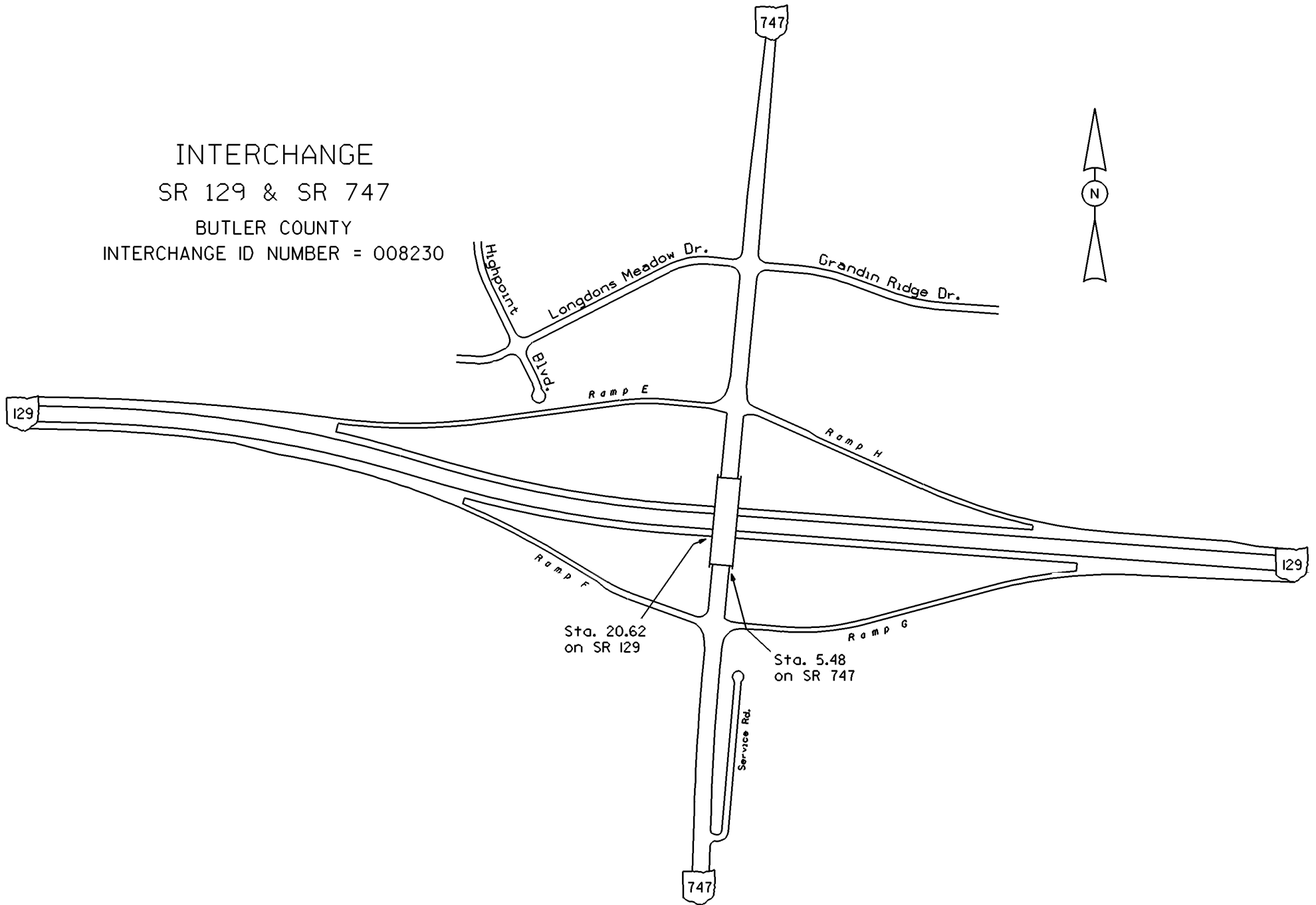
DISTRICT 8
COUNTY BUTLER
ROUTE SR 129



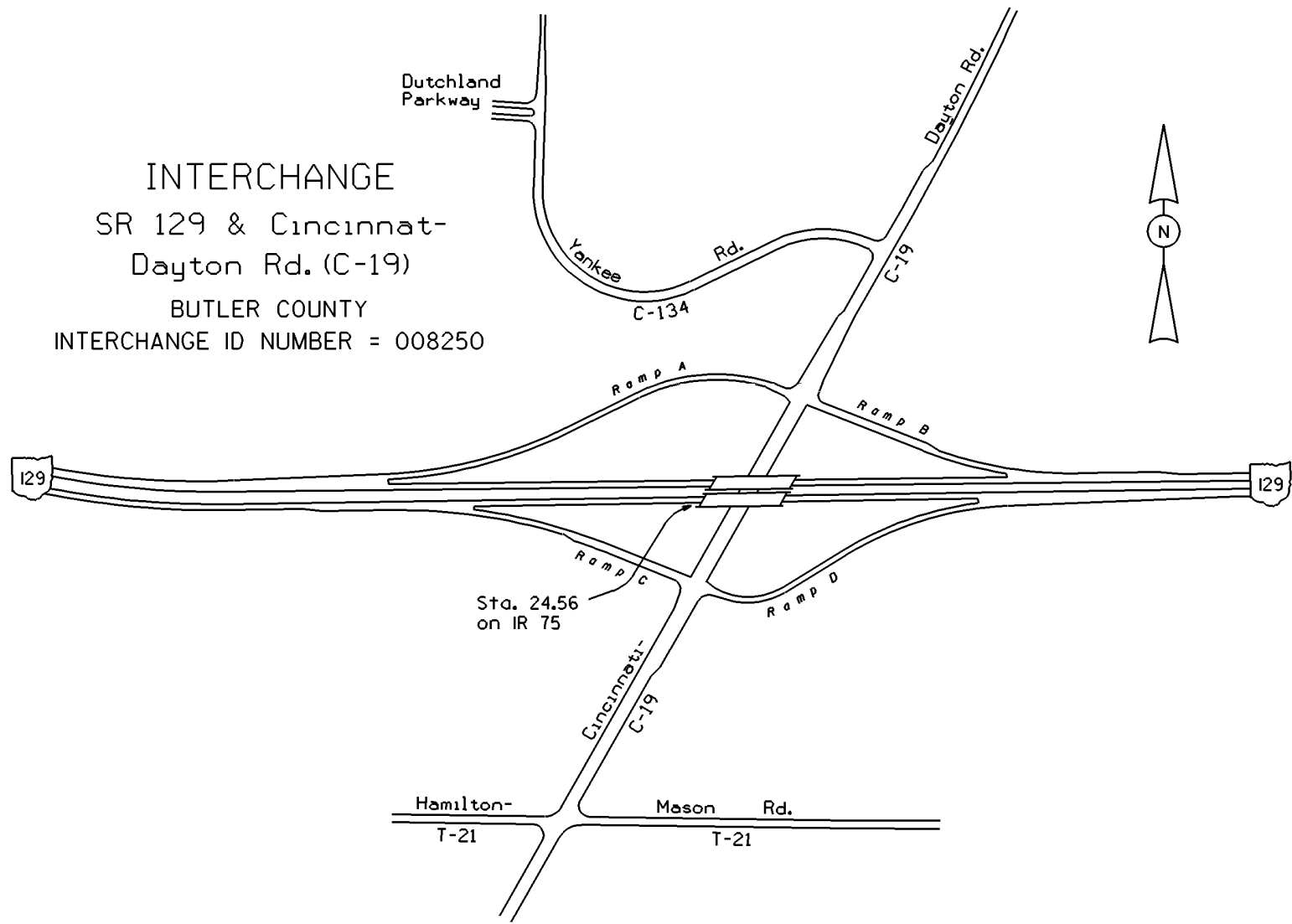
PERPETUATION



INTERCHANGE
SR 129 & SR 747
BUTLER COUNTY
INTERCHANGE ID NUMBER = 008230



INTERCHANGE
SR 129 & Cincinnati-
Dayton Rd. (C-19)
BUTLER COUNTY
INTERCHANGE ID NUMBER = 008250



STATE OF OHIO - DEPARTMENT OF TRANSPORTATION
STATE ROUTE SECTIONS ON CONTINUOUS MILEAGE STATIONING

DISTRICT 8
COUNTY BUTLER
ROUTE SR 129

MILES	25.00	25.20	25.40	25.60	25.80	26.00		
VISIBLE FIXED POINTS			FOR DETAIL SEE REVERSE SIDE	(IR 75 SB IR 75 NB)	+ 25.53	+ 25.74	(IR 75 IR 75 NB)	FOR DETAIL SEE REVERSE SIDE
DIRECTION OF SURVEY			25.44 IR 75 SB	IR 75 NB			IR 75	25.86
STREET NAME					Ramp H			
SECTION IDENTIFICATION	17.96		25.53		25.74			
SECTION LENGTH	7.57		0.21		0.12			
SURFACE TYPE & WIDTH	G24'△G24'		G24'△G16'		G16'			
BASE TYPE & WIDTH	L24'△L24'		L24'△L16'		L16'			
YEAR			1998					
PROJECT NUMBER			9327					

PERPETUATION

VISIBLE FIXED POINTS								
STREET NAME								
SECTION IDENTIFICATION								
SECTION LENGTH								
SURFACE TYPE & WIDTH								
BASE TYPE & WIDTH								
YEAR								
PROJECT NUMBER								

VISIBLE FIXED POINTS								
STREET NAME								
SECTION IDENTIFICATION								
SECTION LENGTH								
SURFACE TYPE & WIDTH								
BASE TYPE & WIDTH								
YEAR								
PROJECT NUMBER								

INTERCHANGE
IR 75 & SR 129
BUTLER COUNTY
INTERCHANGE ID NUMBER = 007850

