

STATE OF OHIO - DEPARTMENT OF TRANSPORTATION

STATE ROUTE SECTIONS ON CONTINUOUS MILEAGE STATIONING

DISTRICT 7  
 COUNTY CHAMPAIGN  
 ROUTE SR 55

		MILES		0	1	2	3	4	5
VISIBLE FIXED POINTS	DIRECTION OF SURVEY 	MIAMI	CO	0.00	0.27	0.68	2.18		
		CHAMPAIGN	CO	0.20	0.41	0.68	2.18		
STREET NAME					Pike St.				
SECTION IDENTIFICATION				0.00	0.27	0.68			2.18
SECTION LENGTH				0.27	0.41	1.50			3.92
SURFACE TYPE & WIDTH				G21'	K26'	G20'			G19'
BASE TYPE & WIDTH				I21'	I26'	I20'			I19'
YEAR				1976	1976	1976			1985
PROJECT NUMBER				143	143	143			1003
				1992-JL750					

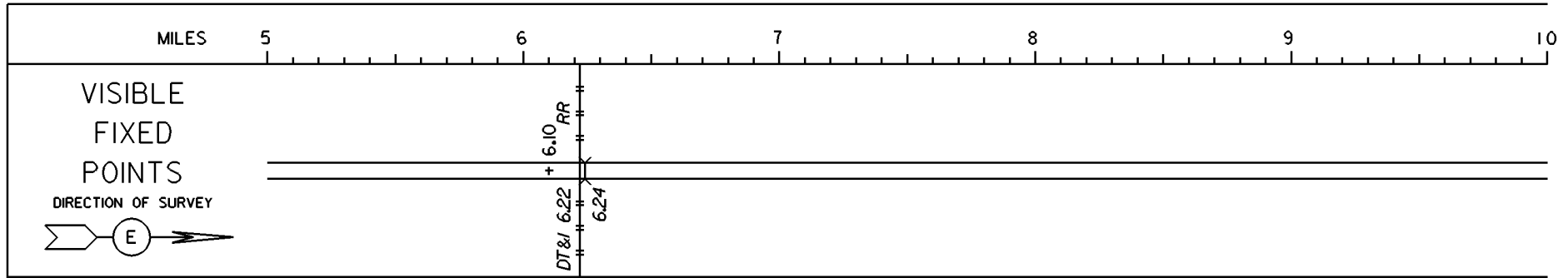
PERPETUATION

		MILES		0	1	2	3	4	5
VISIBLE FIXED POINTS	DIRECTION OF SURVEY 	MIAMI	CO	0.00	0.27	0.68	2.18		
		CHAMPAIGN	CO	0.20	0.47	0.68	2.18		
STREET NAME					Pike St.				
SECTION IDENTIFICATION				0.00	0.27	0.68			2.18
SECTION LENGTH				0.27	0.20	0.21			3.92
SURFACE TYPE & WIDTH				G21'	G36'	G26'			G19'
BASE TYPE & WIDTH				I21'	I36'	I26'			I19'
YEAR				1996				2001	
PROJECT NUMBER				754				324	

VISIBLE FIXED POINTS									
STREET NAME									
SECTION IDENTIFICATION									
SECTION LENGTH									
SURFACE TYPE & WIDTH									
BASE TYPE & WIDTH									
YEAR									
PROJECT NUMBER									

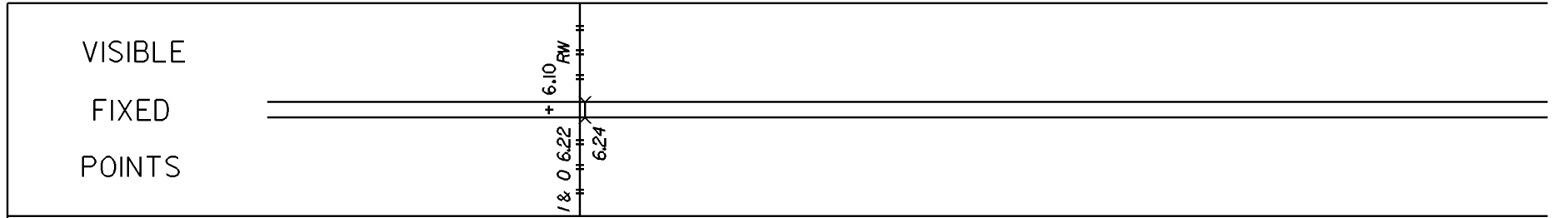
STATE OF OHIO - DEPARTMENT OF TRANSPORTATION  
STATE ROUTE SECTIONS ON CONTINUOUS MILEAGE STATIONING

DISTRICT 7  
COUNTY CHAMPAIGN  
ROUTE SR 55

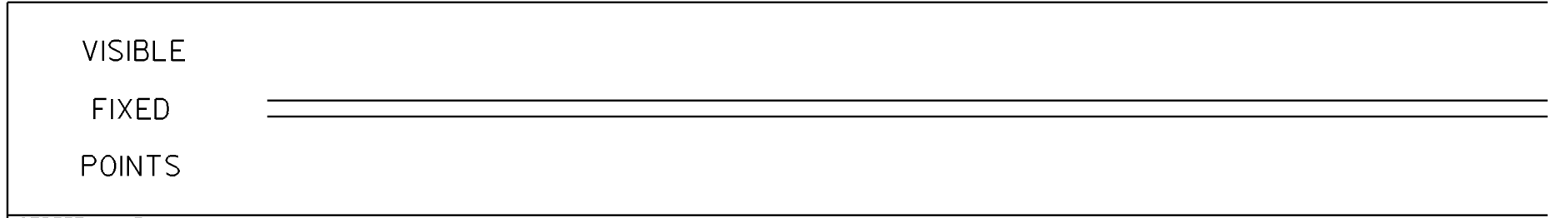


STREET NAME	
SECTION IDENTIFICATION	2.18
SECTION LENGTH	3.92
SURFACE TYPE & WIDTH	G19'
BASE TYPE & WIDTH	I19'
YEAR	1985
PROJECT NUMBER	1003

PERPETUATION



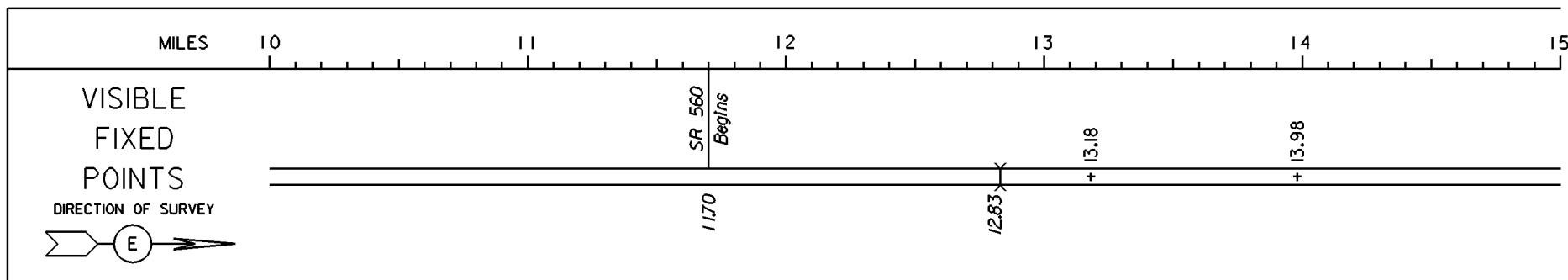
STREET NAME	
SECTION IDENTIFICATION	2.18
SECTION LENGTH	3.92
SURFACE TYPE & WIDTH	G19'
BASE TYPE & WIDTH	I19'
YEAR	2001
PROJECT NUMBER	324



STREET NAME	
SECTION IDENTIFICATION	
SECTION LENGTH	
SURFACE TYPE & WIDTH	
BASE TYPE & WIDTH	
YEAR	
PROJECT NUMBER	

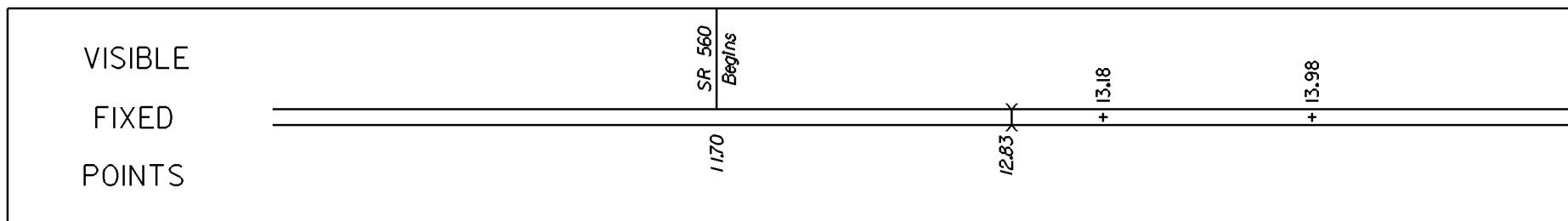
STATE OF OHIO - DEPARTMENT OF TRANSPORTATION  
STATE ROUTE SECTIONS ON CONTINUOUS MILEAGE STATIONING

DISTRICT 7  
COUNTY CHAMPAIGN  
ROUTE SR 55




STREET NAME			
SECTION IDENTIFICATION	6.10	13.18	13.98
SECTION LENGTH	7.08	0.80	1.07
SURFACE TYPE & WIDTH	G20'	K18'	G20'
BASE TYPE & WIDTH	I20'	I18'	I20'
YEAR	1985	1993	1993
PROJECT NUMBER	1003	1052	1052

PERPETUATION



STREET NAME			
SECTION IDENTIFICATION	6.10	13.18	
SECTION LENGTH	7.08	0.80	
SURFACE TYPE & WIDTH	G20'	G20'	
BASE TYPE & WIDTH	I20'	L1', I18', L1'	
YEAR	2001	1993	1993
PROJECT NUMBER	324	1052	1052

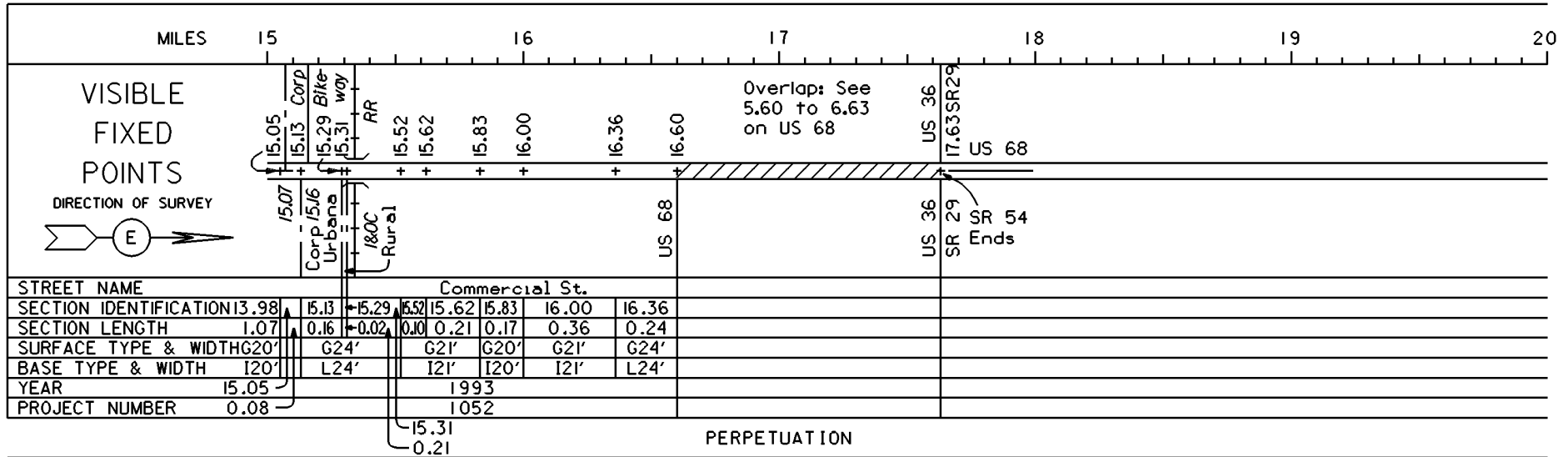


STREET NAME			
SECTION IDENTIFICATION			
SECTION LENGTH			
SURFACE TYPE & WIDTH			
BASE TYPE & WIDTH			
YEAR			
PROJECT NUMBER			

STATE OF OHIO - DEPARTMENT OF TRANSPORTATION

STATE ROUTE SECTIONS ON CONTINUOUS MILEAGE STATIONING

DISTRICT 7  
 COUNTY CHAMPAIGN  
 ROUTE SR 55



VISIBLE  
FIXED  
POINTS

---

STREET NAME  
 SECTION IDENTIFICATION  
 SECTION LENGTH  
 SURFACE TYPE & WIDTH  
 BASE TYPE & WIDTH  
 YEAR  
 PROJECT NUMBER

VISIBLE  
FIXED  
POINTS

---

STREET NAME  
 SECTION IDENTIFICATION  
 SECTION LENGTH  
 SURFACE TYPE & WIDTH  
 BASE TYPE & WIDTH  
 YEAR  
 PROJECT NUMBER