



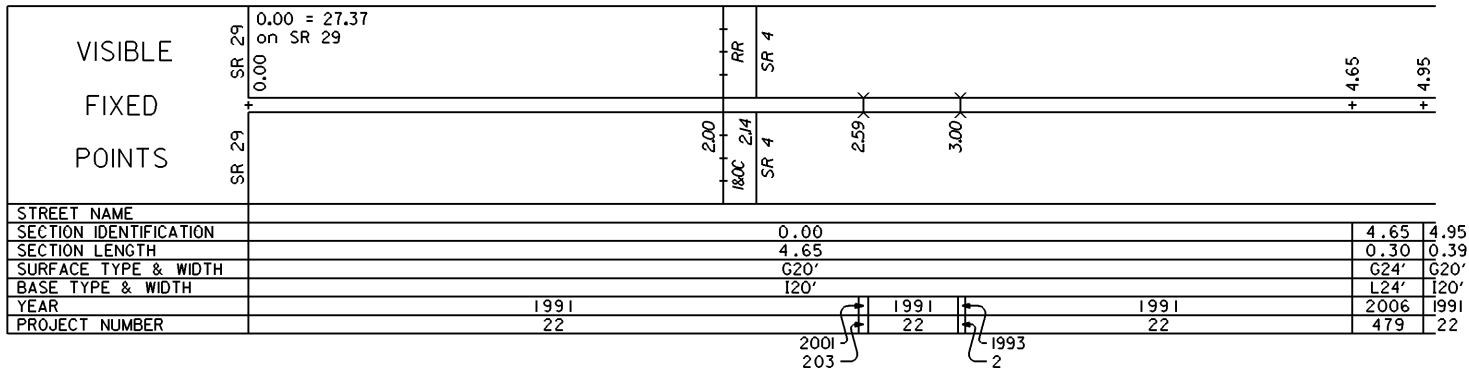
STATE OF OHIO - DEPARTMENT OF TRANSPORTATION

STATE ROUTE SECTIONS ON CONTINUOUS MILEAGE STATIONING

DISTRICT 7
 COUNTY CHAMPAIGN
 ROUTE SR 56




PERPETUATION



STATE OF OHIO - DEPARTMENT OF TRANSPORTATION

STATE ROUTE SECTIONS ON CONTINUOUS MILEAGE STATIONING

DISTRICT 7
 COUNTY CHAMPAIGN
 ROUTE SR 56

	MILES	5.00	5.20	5.40	5.60	5.80	6.00
VISIBLE FIXED POINTS DIRECTION OF SURVEY 	CHAMPAIGN CLARK 5.34 CO CO						
STREET NAME							
SECTION IDENTIFICATION		0.00					
SECTION LENGTH		5.34					
SURFACE TYPE & WIDTH		G20'					
BASE TYPE & WIDTH		I20'					
YEAR		1981					
PROJECT NUMBER		57					

PERPETUATION

	MILES	5.00	5.20	5.40	5.60	5.80	6.00
VISIBLE FIXED POINTS	CHAMPAIGN CLARK 5.34 CO CO						
STREET NAME							
SECTION IDENTIFICATION		4.95					
SECTION LENGTH		0.39					
SURFACE TYPE & WIDTH		G20'					
BASE TYPE & WIDTH		I20'					
YEAR		1991					
PROJECT NUMBER		22					

	MILES	5.00	5.20	5.40	5.60	5.80	6.00
VISIBLE FIXED POINTS							
STREET NAME							
SECTION IDENTIFICATION							
SECTION LENGTH							
SURFACE TYPE & WIDTH							
BASE TYPE & WIDTH							
YEAR							
PROJECT NUMBER							