


STATE OF OHIO - DEPARTMENT OF TRANSPORTATION
STATE ROUTE SECTIONS ON CONTINUOUS MILEAGE STATIONING

DISTRICT 7
COUNTY CLARK
ROUTE SR 41



PERPETUATION

VISIBLE
FIXED
POINTS

| | |
|------------------------|--|
| STREET NAME | |
| SECTION IDENTIFICATION | |
| SECTION LENGTH | |
| SURFACE TYPE & WIDTH | |
| BASE TYPE & WIDTH | |
| YEAR | |
| PROJECT NUMBER | |

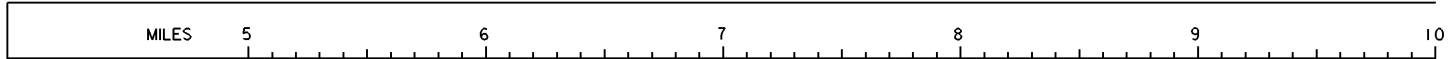
VISIBLE
FIXED
POINTS

| | |
|------------------------|--|
| STREET NAME | |
| SECTION IDENTIFICATION | |
| SECTION LENGTH | |
| SURFACE TYPE & WIDTH | |
| BASE TYPE & WIDTH | |
| YEAR | |
| PROJECT NUMBER | |

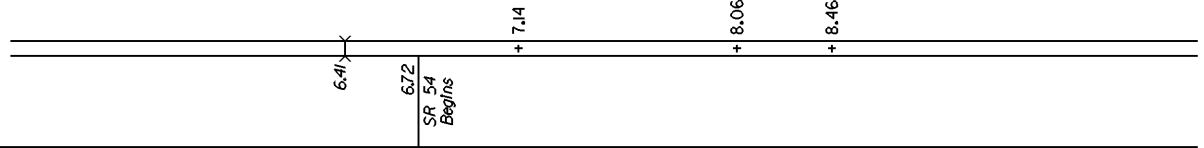
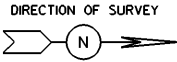
STATE OF OHIO - DEPARTMENT OF TRANSPORTATION

STATE ROUTE SECTIONS ON CONTINUOUS MILEAGE STATIONING

DISTRICT 7
 COUNTY CLARK
 ROUTE SR 41




VISIBLE
 FIXED
 POINTS



| | | | | | | | | | |
|------------------------|------|--|----------|--|-----------------------|--|----------|--|--|
| STREET NAME | | | | | South Charleston Pike | | | | |
| SECTION IDENTIFICATION | 4.99 | | 7.14 | | 8.06 | | 8.46 | | |
| SECTION LENGTH | 2.15 | | 0.92 | | 0.40 | | 2.84 | | |
| SURFACE TYPE & WIDTH | G24' | | G24' | | G24' | | G24' | | |
| BASE TYPE & WIDTH | L24' | | K20',14' | | L24' | | K20',14' | | |
| YEAR | 1999 | | | | | | | | |
| PROJECT NUMBER | 581 | | | | | | | | |


PERPETUATION

VISIBLE
 FIXED
 POINTS



| | | | | | | | | | |
|------------------------|--|--|--|--|--|--|--|--|--|
| STREET NAME | | | | | | | | | |
| SECTION IDENTIFICATION | | | | | | | | | |
| SECTION LENGTH | | | | | | | | | |
| SURFACE TYPE & WIDTH | | | | | | | | | |
| BASE TYPE & WIDTH | | | | | | | | | |
| YEAR | | | | | | | | | |
| PROJECT NUMBER | | | | | | | | | |

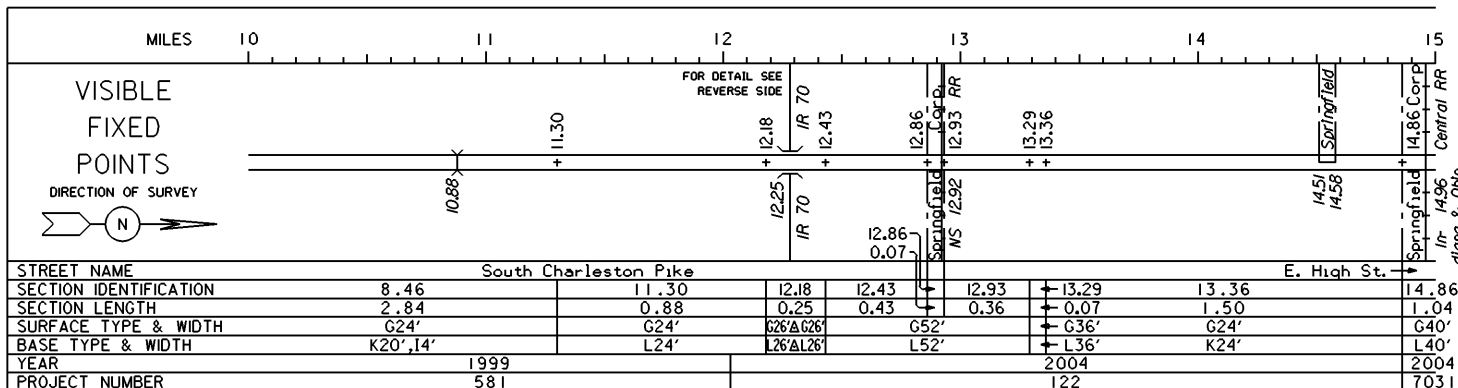
VISIBLE
 FIXED
 POINTS



| | | | | | | | | | |
|------------------------|--|--|--|--|--|--|--|--|--|
| STREET NAME | | | | | | | | | |
| SECTION IDENTIFICATION | | | | | | | | | |
| SECTION LENGTH | | | | | | | | | |
| SURFACE TYPE & WIDTH | | | | | | | | | |
| BASE TYPE & WIDTH | | | | | | | | | |
| YEAR | | | | | | | | | |
| PROJECT NUMBER | | | | | | | | | |

STATE OF OHIO - DEPARTMENT OF TRANSPORTATION
STATE ROUTE SECTIONS ON CONTINUOUS MILEAGE STATIONING

DISTRICT 7
COUNTY CLARK
ROUTE SR 41



PERPETUATION

VISIBLE
FIXED
POINTS

=====

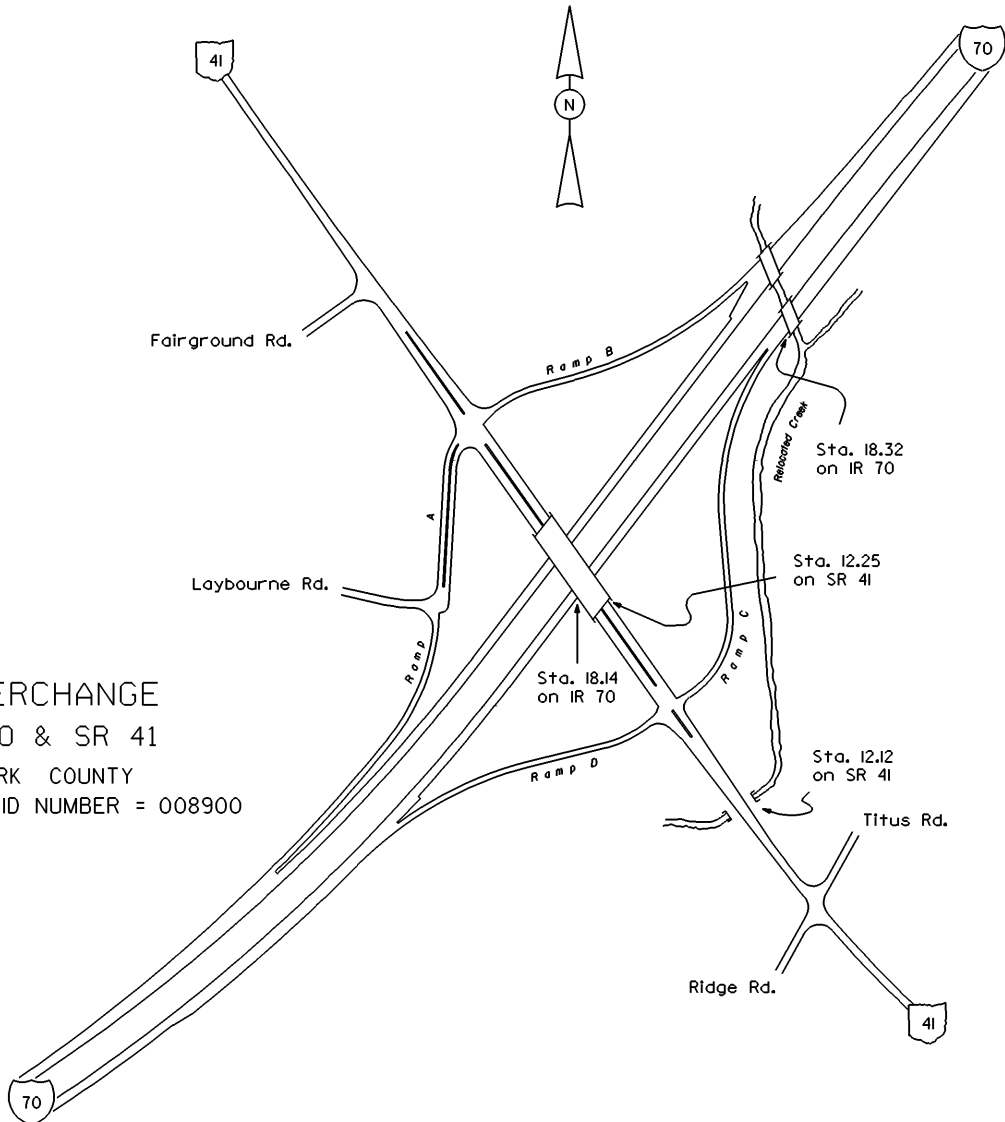
| | |
|------------------------|--|
| STREET NAME | |
| SECTION IDENTIFICATION | |
| SECTION LENGTH | |
| SURFACE TYPE & WIDTH | |
| BASE TYPE & WIDTH | |
| YEAR | |
| PROJECT NUMBER | |

VISIBLE
FIXED
POINTS

=====


| | |
|------------------------|--|
| STREET NAME | |
| SECTION IDENTIFICATION | |
| SECTION LENGTH | |
| SURFACE TYPE & WIDTH | |
| BASE TYPE & WIDTH | |
| YEAR | |
| PROJECT NUMBER | |

INTERCHANGE
IR 70 & SR 41
CLARK COUNTY
INTERCHANGE ID NUMBER = 008900

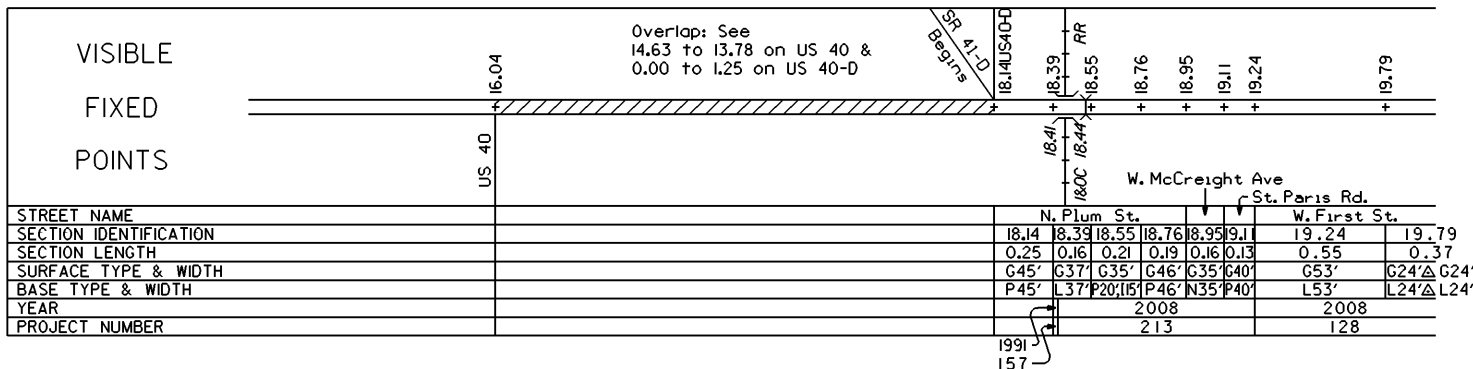


STATE OF OHIO - DEPARTMENT OF TRANSPORTATION
STATE ROUTE SECTIONS ON CONTINUOUS MILEAGE STATIONING

DISTRICT 7
COUNTY CLARK
ROUTE SR 41



PERPETUATION

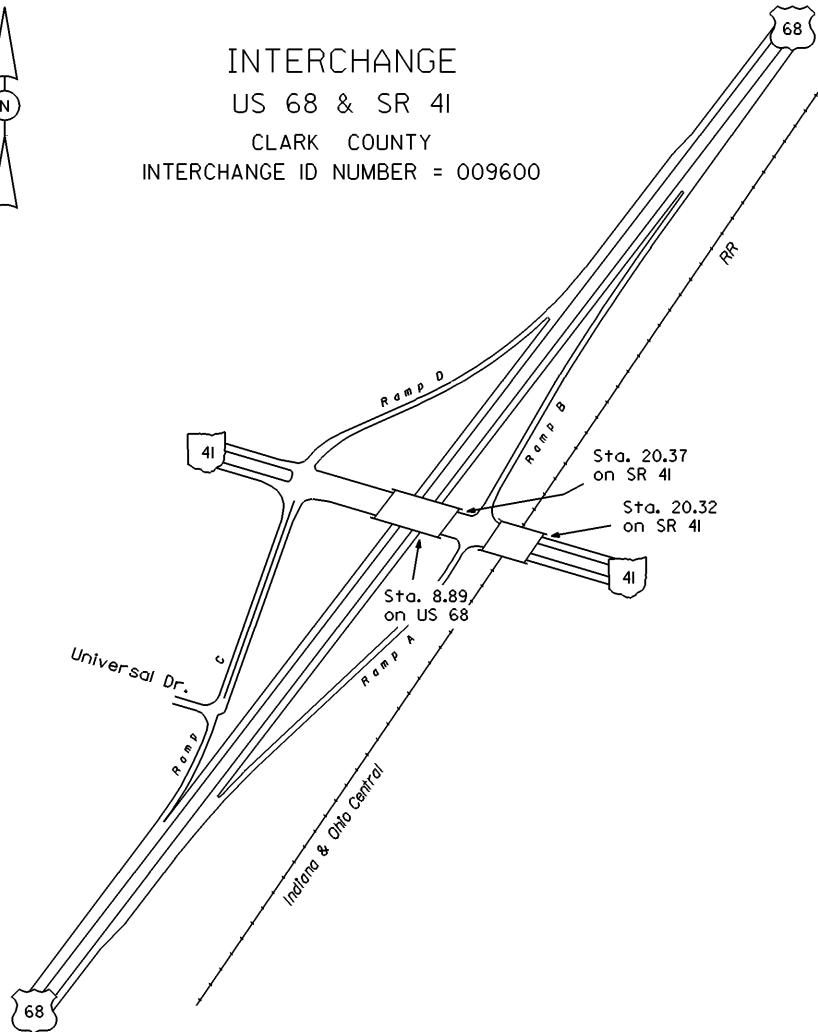


VISIBLE
FIXED
POINTS

| | |
|------------------------|--|
| STREET NAME | |
| SECTION IDENTIFICATION | |
| SECTION LENGTH | |
| SURFACE TYPE & WIDTH | |
| BASE TYPE & WIDTH | |
| YEAR | |
| PROJECT NUMBER | |



INTERCHANGE
US 68 & SR 41
CLARK COUNTY
INTERCHANGE ID NUMBER = 009600



STATE OF OHIO - DEPARTMENT OF TRANSPORTATION

STATE ROUTE SECTIONS ON CONTINUOUS MILEAGE STATIONING

DISTRICT 7
 COUNTY CLARK
 ROUTE SR 41

| MILES | 25 | 26 | 27 | 28 | 29 | 30 |
|----------------------------|-----------|----|-----------|-------|------|-------|
| VISIBLE FIXED POINTS | | | | | | |
| STREET NAME | | | Clark St. | | | |
| SECTION IDENTIFICATION | 24.77 | | 27.39 | 28.27 | | 28.44 |
| SECTION LENGTH | 2.62 | | 0.88 | 0.17 | | 1.59 |
| SURFACE TYPE & WIDTH | G24' | | G24' | | G24' | |
| BASE TYPE & WIDTH | P18', I6' | | | | I24' | |
| YEAR | 2003 | | | | 2005 | |
| PROJECT NUMBER | 138 | | | | 364 | |

PERPETUATION

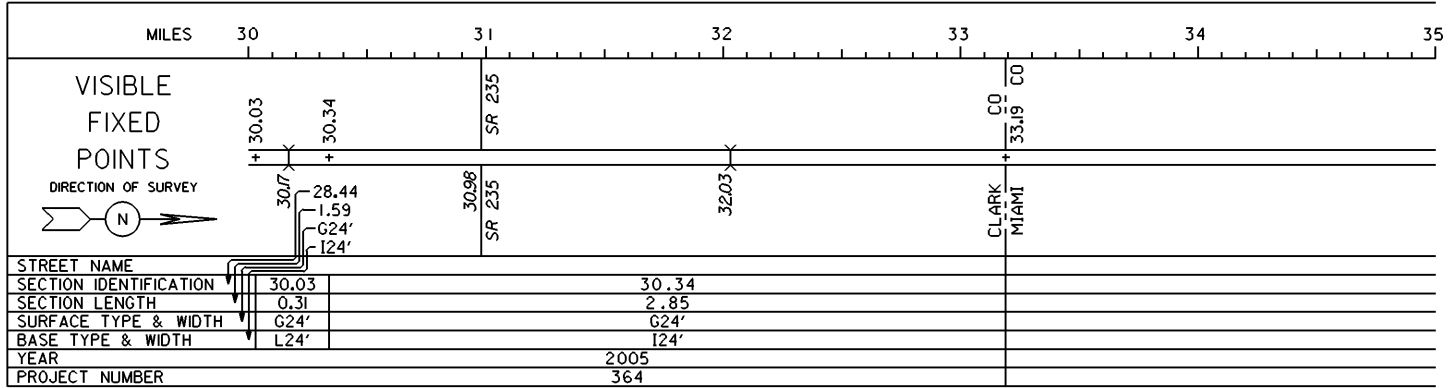
| | | | | | | |
|----------------------------|--|--|--|--|--|--|
| VISIBLE FIXED POINTS | | | | | | |
| STREET NAME | | | | | | |
| SECTION IDENTIFICATION | | | | | | |
| SECTION LENGTH | | | | | | |
| SURFACE TYPE & WIDTH | | | | | | |
| BASE TYPE & WIDTH | | | | | | |
| YEAR | | | | | | |
| PROJECT NUMBER | | | | | | |

| | | | | | | |
|----------------------------|--|--|--|--|--|--|
| VISIBLE FIXED POINTS | | | | | | |
| STREET NAME | | | | | | |
| SECTION IDENTIFICATION | | | | | | |
| SECTION LENGTH | | | | | | |
| SURFACE TYPE & WIDTH | | | | | | |
| BASE TYPE & WIDTH | | | | | | |
| YEAR | | | | | | |
| PROJECT NUMBER | | | | | | |

STATE OF OHIO - DEPARTMENT OF TRANSPORTATION

STATE ROUTE SECTIONS ON CONTINUOUS MILEAGE STATIONING

DISTRICT 7
 COUNTY CLARK
 ROUTE SR 41



PERPETUATION

VISIBLE
 FIXED
 POINTS

| | |
|------------------------|--|
| STREET NAME | |
| SECTION IDENTIFICATION | |
| SECTION LENGTH | |
| SURFACE TYPE & WIDTH | |
| BASE TYPE & WIDTH | |
| YEAR | |
| PROJECT NUMBER | |

VISIBLE
 FIXED
 POINTS

| | |
|------------------------|--|
| STREET NAME | |
| SECTION IDENTIFICATION | |
| SECTION LENGTH | |
| SURFACE TYPE & WIDTH | |
| BASE TYPE & WIDTH | |
| YEAR | |
| PROJECT NUMBER | |