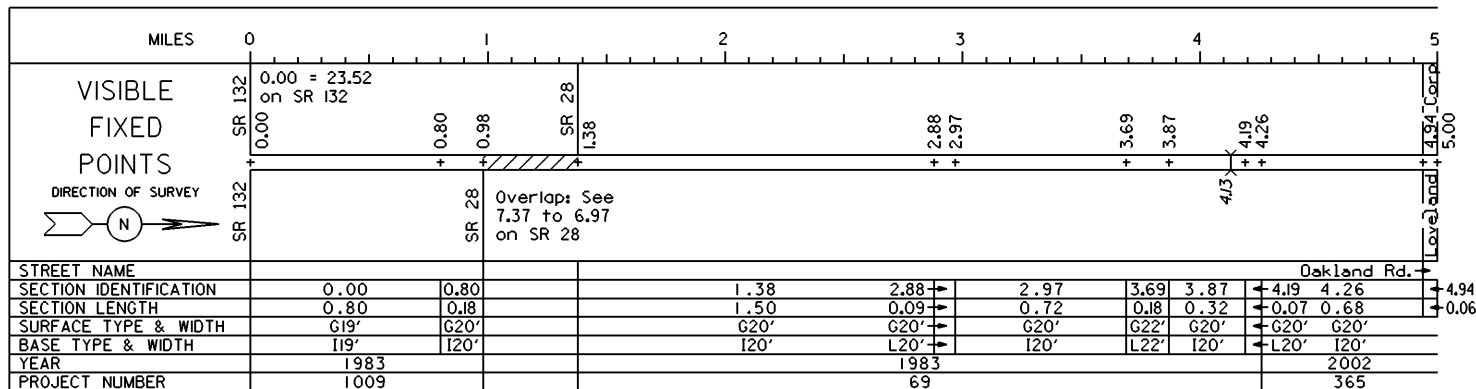
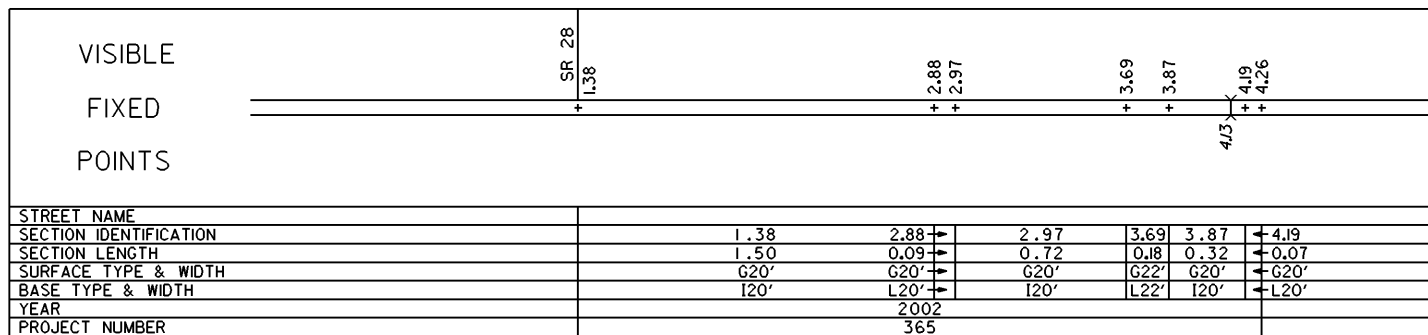



STATE OF OHIO - DEPARTMENT OF TRANSPORTATION  
STATE ROUTE SECTIONS ON CONTINUOUS MILEAGE STATIONING

DISTRICT 8  
COUNTY CLERMONT  
ROUTE SR 48



PERPETUATION



# STATE OF OHIO - DEPARTMENT OF TRANSPORTATION

STATE ROUTE SECTIONS ON CONTINUOUS MILEAGE STATIONING

DISTRICT	8
COUNTY	CLERMONT
ROUTE	SR 48

	MILES	5.00	5.50	6.00	6.50	7.00	7.50						
VISIBLE FIXED POINTS  DIRECTION OF SURVEY 	Loveland Corp + 5.00 + 5.22 + 5.45 + 5.88 + 6.29 + 6.45 + 6.58 + 6.62 + 6.78 + 6.80 + 6.80	Loveland Corp + 5.00 + 5.22 + 5.45 + 5.88 + 6.29 + 6.45 + 6.58 + 6.62 + 6.78 + 6.80 + 6.80	Oakland Rd. + 5.00 + 5.22 + 5.45 + 5.88 + 6.29 + 6.45 + 6.58 + 6.62 + 6.78 + 6.80 + 6.80	Paxton Rd. + 5.00 + 5.22 + 5.45 + 5.88 + 6.29 + 6.45 + 6.58 + 6.62 + 6.78 + 6.80 + 6.80	E. Broadway St. + 5.00 + 5.22 + 5.45 + 5.88 + 6.29 + 6.45 + 6.58 + 6.62 + 6.78 + 6.80 + 6.80	2nd St. + 5.00 + 5.22 + 5.45 + 5.88 + 6.29 + 6.45 + 6.58 + 6.62 + 6.78 + 6.80 + 6.80	B&O RR + 5.00 + 5.22 + 5.45 + 5.88 + 6.29 + 6.45 + 6.58 + 6.62 + 6.78 + 6.80 + 6.80	CLERMONT CO + 5.00 + 5.22 + 5.45 + 5.88 + 6.29 + 6.45 + 6.58 + 6.62 + 6.78 + 6.80 + 6.80	WARREN CO + 5.00 + 5.22 + 5.45 + 5.88 + 6.29 + 6.45 + 6.58 + 6.62 + 6.78 + 6.80 + 6.80				
STREET NAME		Oakland Rd.		Paxton Rd.		E. Broadway St.		2nd St.					
SECTION IDENTIFICATION	5.00	5.22	5.45	5.88	6.29	6.45	6.59						
SECTION LENGTH	0.22	0.23	0.43	0.41	0.16	0.14	0.21						
SURFACE TYPE & WIDTH	G20'		G19'	G26'	G32'	G24'	G20'						
BASE TYPE & WIDTH	I20'		I19'	I26'	I32'	I24'	I20'						
YEAR	2002			1978									
PROJECT NUMBER	365			529									

## PERPETUATION

VISIBLE FIXED POINTS	+ 6.45 + 6.58 + 6.68 + 6.80 + 6.80	RR + 6.45 + 6.58 + 6.68 + 6.80 + 6.80	B&O + 6.45 + 6.58 + 6.68 + 6.80 + 6.80	2nd St. + 6.45 + 6.58 + 6.68 + 6.80 + 6.80	CLERMONT CO + 6.45 + 6.58 + 6.68 + 6.80 + 6.80	WARREN CO + 6.45 + 6.58 + 6.68 + 6.80 + 6.80	+ 6.45 + 6.58 + 6.68 + 6.80 + 6.80
STREET NAME				2nd St.			
SECTION IDENTIFICATION				6.45	6.58	6.68	
SECTION LENGTH				0.13	0.10	0.12	
SURFACE TYPE & WIDTH				G24'	G28'	G20'	
BASE TYPE & WIDTH				I24'	I28'	I20'	
YEAR				1978	1988	1978	
PROJECT NUMBER				529	226	529	

VISIBLE FIXED POINTS	+ 6.58 + 6.68 + 6.80 + 6.80	RR + 6.58 + 6.68 + 6.80 + 6.80	CSX + 6.58 + 6.68 + 6.80 + 6.80	2nd St. + 6.58 + 6.68 + 6.80 + 6.80	CLERMONT CO + 6.58 + 6.68 + 6.80 + 6.80	WARREN CO + 6.58 + 6.68 + 6.80 + 6.80	+ 6.58 + 6.68 + 6.80 + 6.80
STREET NAME				2nd St.			
SECTION IDENTIFICATION				6.58	6.68		
SECTION LENGTH				0.10	0.12		
SURFACE TYPE & WIDTH				G28'	G20'		
BASE TYPE & WIDTH				L28'	I20'		
YEAR				1988	1978	1993	
PROJECT NUMBER				226	529	3	