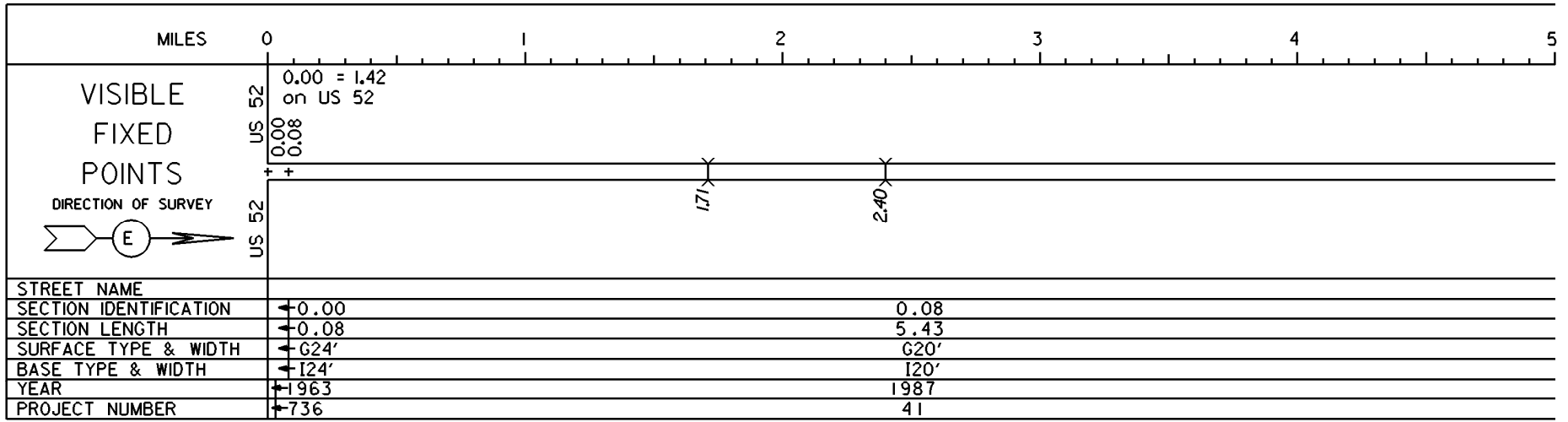



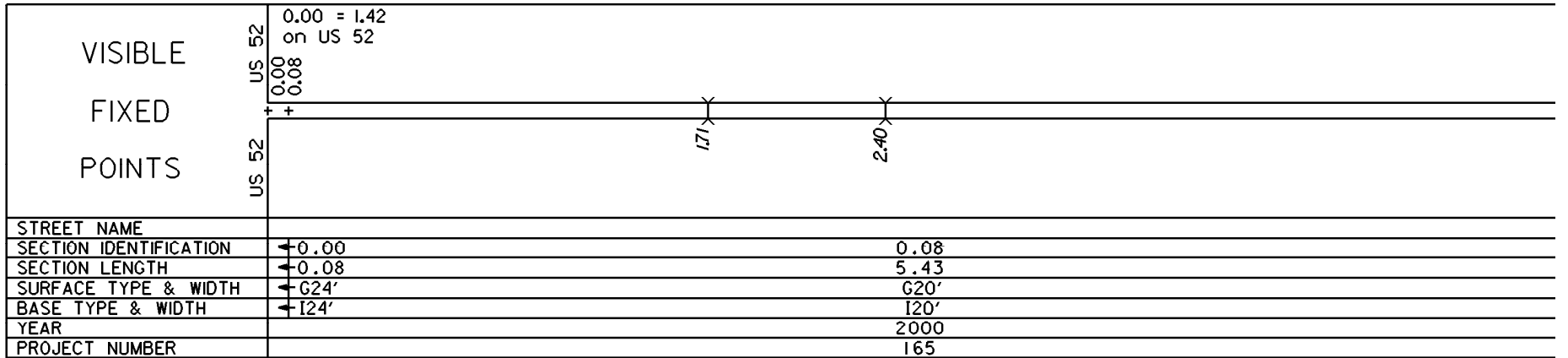
STATE OF OHIO - DEPARTMENT OF TRANSPORTATION

STATE ROUTE SECTIONS ON CONTINUOUS MILEAGE STATIONING

DISTRICT 8
 COUNTY CLERMONT
 ROUTE SR 749



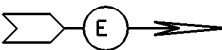
PERPETUATION



STATE OF OHIO - DEPARTMENT OF TRANSPORTATION

STATE ROUTE SECTIONS ON CONTINUOUS MILEAGE STATIONING

DISTRICT 8
 COUNTY CLERMONT
 ROUTE SR 749

MILES	5	6	7	8	9	10
VISIBLE FIXED POINTS _____ _____ DIRECTION OF SURVEY 	SR 132	5.51	5.51 = 4.98 on SR 132			
STREET NAME						
SECTION IDENTIFICATION		0.08				
SECTION LENGTH		5.43				
SURFACE TYPE & WIDTH		G20'				
BASE TYPE & WIDTH		I20'				
YEAR		1987				
PROJECT NUMBER		41				

PERPETUATION

VISIBLE FIXED POINTS _____ _____	SR 132	5.51	5.51 = 4.98 on SR 132			
STREET NAME						
SECTION IDENTIFICATION		0.08				
SECTION LENGTH		5.43				
SURFACE TYPE & WIDTH		G20'				
BASE TYPE & WIDTH		I20'				
YEAR		2000				
PROJECT NUMBER		165				

VISIBLE FIXED POINTS _____ _____						
STREET NAME						
SECTION IDENTIFICATION						
SECTION LENGTH						
SURFACE TYPE & WIDTH						
BASE TYPE & WIDTH						
YEAR						
PROJECT NUMBER						