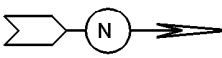


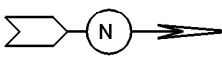
STATE OF OHIO - DEPARTMENT OF TRANSPORTATION

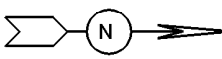
STATE ROUTE SECTIONS ON CONTINUOUS MILEAGE STATIONING

DISTRICT 8  
 COUNTY CLINTON  
 ROUTE SR 72

MILES	0	1	2	3	4	5	
VISIBLE FIXED POINTS  DIRECTION OF SURVEY 	CO						SR 729
	CO	0.00					
	HIGHLAND						4.37
	CLINTON						SR 729
STREET NAME							
SECTION IDENTIFICATION		0.00					
SECTION LENGTH		14.00					
SURFACE TYPE & WIDTH		G18'					
BASE TYPE & WIDTH		I18'					
YEAR		1965					
PROJECT NUMBER		423					


PERPETUATION

MILES	0	1	2	3	4	5	
VISIBLE FIXED POINTS  DIRECTION OF SURVEY 	CO						SR 729
	CO	0.00					
	HIGHLAND						4.37
	CLINTON						SR 729
STREET NAME							
SECTION IDENTIFICATION		0.00					
SECTION LENGTH		8.14					
SURFACE TYPE & WIDTH		G18'					
BASE TYPE & WIDTH		I18'					
YEAR		1976					
PROJECT NUMBER		583					

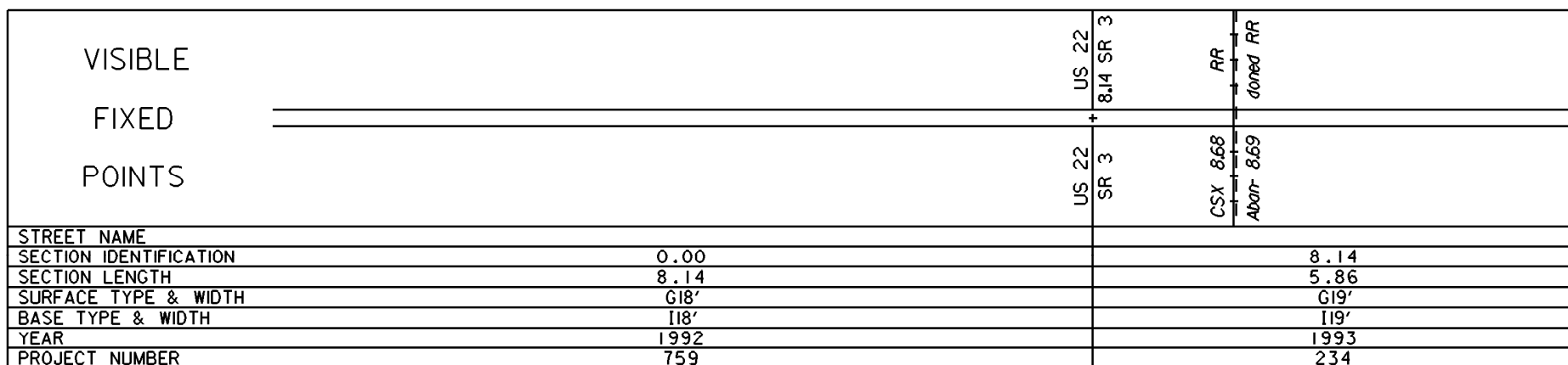
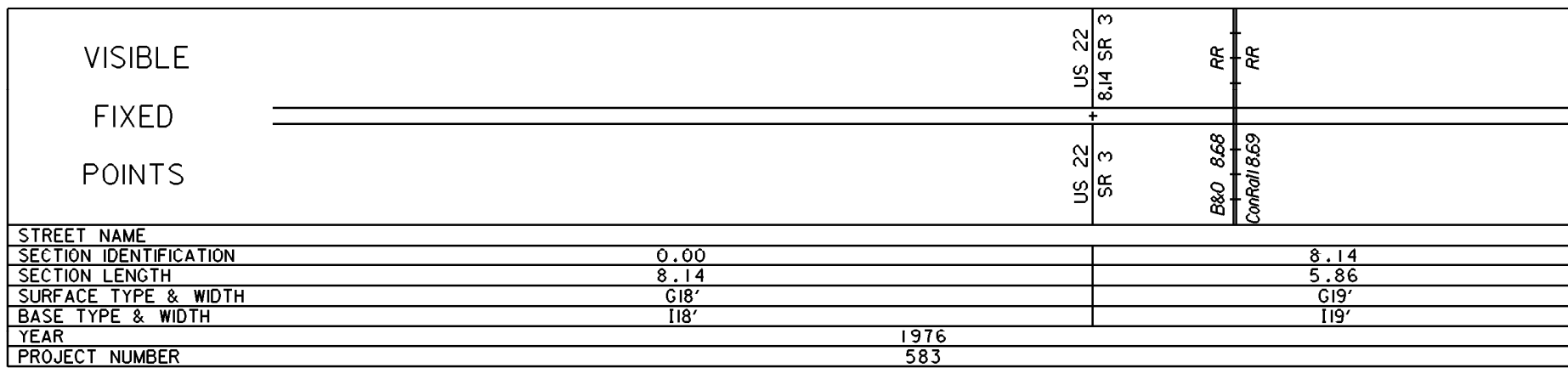
MILES	0	1	2	3	4	5	
VISIBLE FIXED POINTS  DIRECTION OF SURVEY 	CO						SR 729
	CO	0.00					
	HIGHLAND						4.37
	CLINTON						SR 729
STREET NAME							
SECTION IDENTIFICATION		0.00					
SECTION LENGTH		8.14					
SURFACE TYPE & WIDTH		G18'					
BASE TYPE & WIDTH		I18'					
YEAR		1992					
PROJECT NUMBER		759					

STATE OF OHIO - DEPARTMENT OF TRANSPORTATION  
STATE ROUTE SECTIONS ON CONTINUOUS MILEAGE STATIONING

DISTRICT 8  
COUNTY CLINTON  
ROUTE SR 72

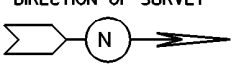


PERPETUATION

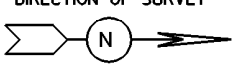


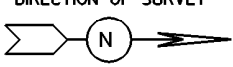
STATE OF OHIO - DEPARTMENT OF TRANSPORTATION  
STATE ROUTE SECTIONS ON CONTINUOUS MILEAGE STATIONING

DISTRICT 8  
COUNTY CLINTON  
ROUTE SR 72

MILES	10	11	12	13	14	15
VISIBLE FIXED POINTS						CO 14.00 CO
DIRECTION OF SURVEY						CLINTON GREENE
STREET NAME						
SECTION IDENTIFICATION	0.00					
SECTION LENGTH	14.00					
SURFACE TYPE & WIDTH	G18'					
BASE TYPE & WIDTH	I18'					
YEAR	1966					
PROJECT NUMBER	488					

PERPETUATION

VISIBLE FIXED POINTS						CO 14.00 CO
DIRECTION OF SURVEY						CLINTON GREENE
STREET NAME						
SECTION IDENTIFICATION	8.14					
SECTION LENGTH	5.86					
SURFACE TYPE & WIDTH	G19'					
BASE TYPE & WIDTH	I19'					
YEAR	1976					
PROJECT NUMBER	583					

VISIBLE FIXED POINTS						CO 14.00 CO
DIRECTION OF SURVEY						CLINTON GREENE
STREET NAME						
SECTION IDENTIFICATION	8.14					
SECTION LENGTH	5.86					
SURFACE TYPE & WIDTH	G19'					
BASE TYPE & WIDTH	I19'					
YEAR	1993					
PROJECT NUMBER	234					