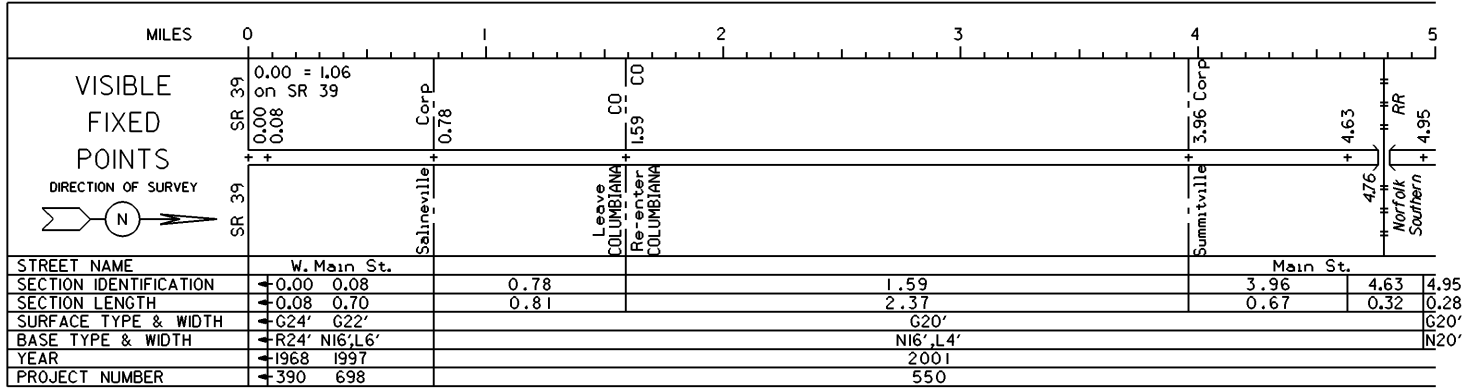




STATE OF OHIO - DEPARTMENT OF TRANSPORTATION

STATE ROUTE SECTIONS ON CONTINUOUS MILEAGE STATIONING

DISTRICT	11
COUNTY	COLUMBIANA
ROUTE	SR 644



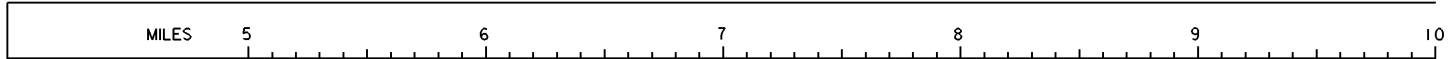
PERPETUATION



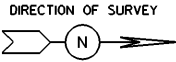
STATE OF OHIO - DEPARTMENT OF TRANSPORTATION

STATE ROUTE SECTIONS ON CONTINUOUS MILEAGE STATIONING

DISTRICT 11
 COUNTY COLUMBIANA
 ROUTE SR 644



VISIBLE
 FIXED
 POINTS



Corp
 5.23
 Summitville

6.27
 SR 518
 Begins

STREET NAME	Main St	
SECTION IDENTIFICATION	4.95	5.23
SECTION LENGTH	0.28	4.78
SURFACE TYPE & WIDTH		G20'
BASE TYPE & WIDTH		N20'
YEAR		2001
PROJECT NUMBER		550

PERPETUATION

VISIBLE
 FIXED
 POINTS

STREET NAME	
SECTION IDENTIFICATION	
SECTION LENGTH	
SURFACE TYPE & WIDTH	
BASE TYPE & WIDTH	
YEAR	
PROJECT NUMBER	


VISIBLE
 FIXED
 POINTS

STREET NAME	
SECTION IDENTIFICATION	
SECTION LENGTH	
SURFACE TYPE & WIDTH	
BASE TYPE & WIDTH	
YEAR	
PROJECT NUMBER	

STATE OF OHIO - DEPARTMENT OF TRANSPORTATION

STATE ROUTE SECTIONS ON CONTINUOUS MILEAGE STATIONING

DISTRICT 11
 COUNTY COLUMBIANA
 ROUTE SR 644



PERPETUATION

VISIBLE
 FIXED _____
 POINTS _____

STREET NAME _____
 SECTION IDENTIFICATION _____
 SECTION LENGTH _____
 SURFACE TYPE & WIDTH _____
 BASE TYPE & WIDTH _____
 YEAR _____
 PROJECT NUMBER _____

VISIBLE
 FIXED _____
 POINTS _____

STREET NAME _____
 SECTION IDENTIFICATION _____
 SECTION LENGTH _____
 SURFACE TYPE & WIDTH _____
 BASE TYPE & WIDTH _____
 YEAR _____
 PROJECT NUMBER _____