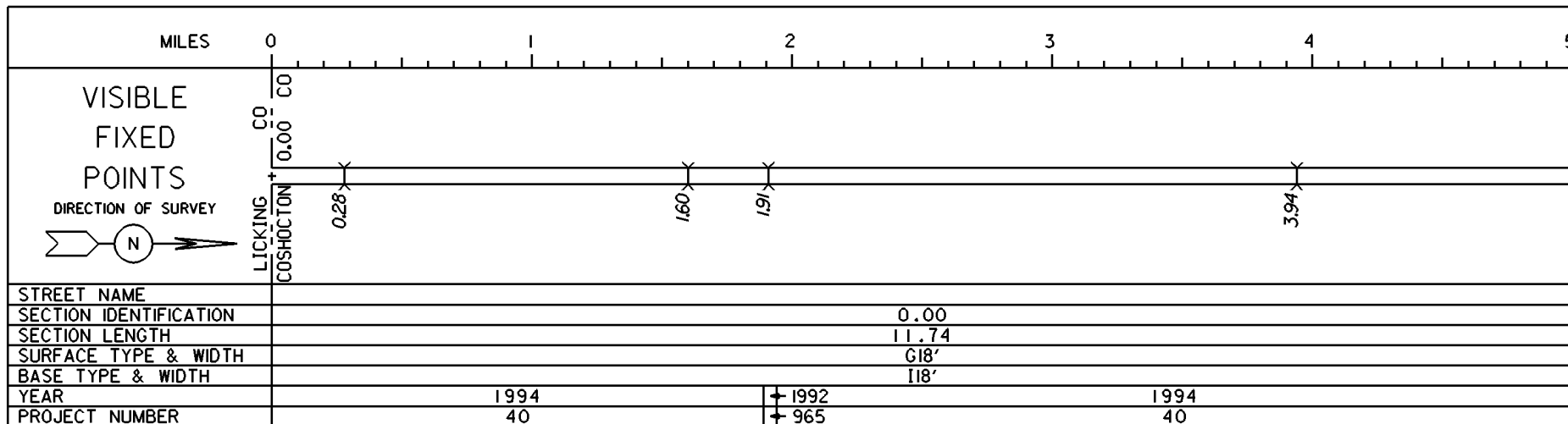



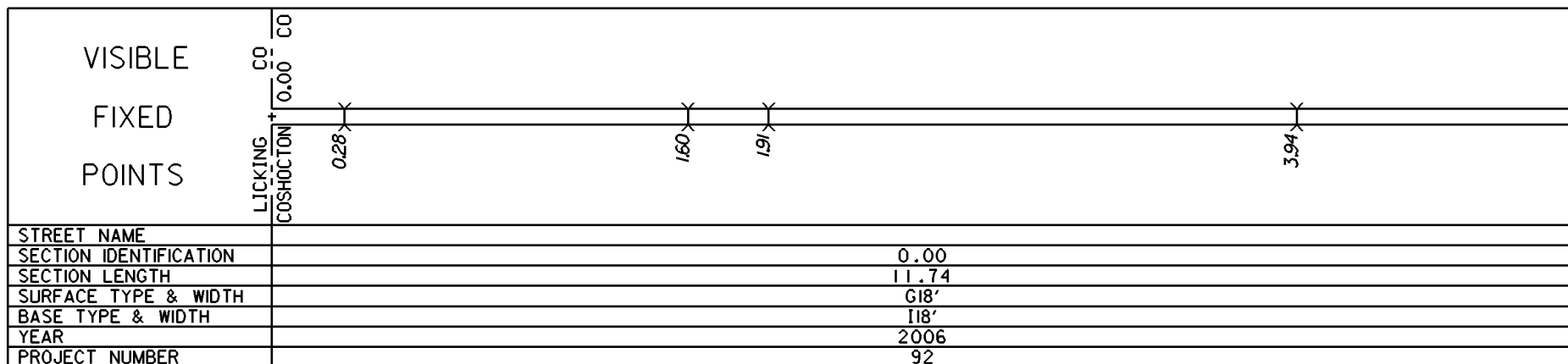
STATE OF OHIO - DEPARTMENT OF TRANSPORTATION

STATE ROUTE SECTIONS ON CONTINUOUS MILEAGE STATIONING

DISTRICT 5  
 COUNTY COSHOCTON  
 ROUTE SR 79

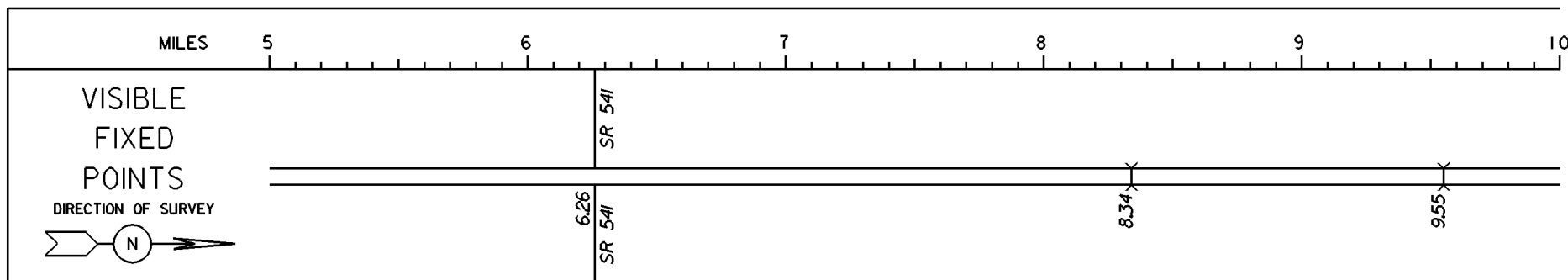


PERPETUATION




STATE OF OHIO - DEPARTMENT OF TRANSPORTATION  
STATE ROUTE SECTIONS ON CONTINUOUS MILEAGE STATIONING

DISTRICT 5  
COUNTY COSHOCTON  
ROUTE SR 79




STREET NAME	
SECTION IDENTIFICATION	0.00
SECTION LENGTH	11.74
SURFACE TYPE & WIDTH	G18'
BASE TYPE & WIDTH	I18'
YEAR	1994
PROJECT NUMBER	40

PERPETUATION



STREET NAME	
SECTION IDENTIFICATION	0.00
SECTION LENGTH	11.74
SURFACE TYPE & WIDTH	G18'
BASE TYPE & WIDTH	I18'
YEAR	2006
PROJECT NUMBER	92



STREET NAME	
SECTION IDENTIFICATION	
SECTION LENGTH	
SURFACE TYPE & WIDTH	
BASE TYPE & WIDTH	
YEAR	
PROJECT NUMBER	

STATE OF OHIO - DEPARTMENT OF TRANSPORTATION  
STATE ROUTE SECTIONS ON CONTINUOUS MILEAGE STATIONING

DISTRICT 5  
COUNTY COSHOCTON  
ROUTE SR 79

MILES		10	11	12	13	14	15
VISIBLE FIXED POINTS			11.74 Corp	SR 715 12.40 Corp	12.49 12.56 US 36	12.56 = 8.21 on US 36.	
	DIRECTION OF SURVEY		Neilie	Neilie	US 36		
STREET NAME				Main St.			
SECTION IDENTIFICATION		0.00	11.74	12.49			
SECTION LENGTH		11.74	0.66	0.07			
SURFACE TYPE & WIDTH		G18'	12.40	G20'			
BASE TYPE & WIDTH		I18'	0.09	I20'			
YEAR		1994		1956			
PROJECT NUMBER		40		157			

PERPETUATION

VISIBLE FIXED POINTS			11.74 Corp	Overlap: See 6.96 to 7.14 on US 36.	12.37 US 36 US 36	12.55 = 7.14 on US 36.	12.55 SR 715 Ends US 36
	DIRECTION OF SURVEY		Neilie	Overlap: See 6.96 to 7.14 on US 36.			
STREET NAME				Main St.			
SECTION IDENTIFICATION		0.00	11.74	12.19			
SECTION LENGTH		11.74	0.45	0.18			
SURFACE TYPE & WIDTH		G18'		G22'			
BASE TYPE & WIDTH		I18'		L22'			
YEAR		2006		2004			
PROJECT NUMBER		92		353			

VISIBLE FIXED POINTS							
	DIRECTION OF SURVEY						
STREET NAME							
SECTION IDENTIFICATION							
SECTION LENGTH							
SURFACE TYPE & WIDTH							
BASE TYPE & WIDTH							
YEAR							
PROJECT NUMBER							