


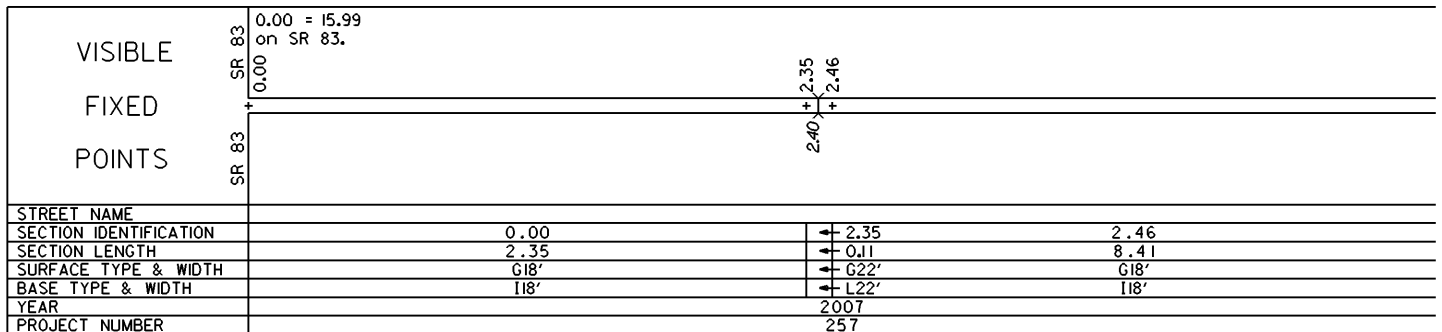
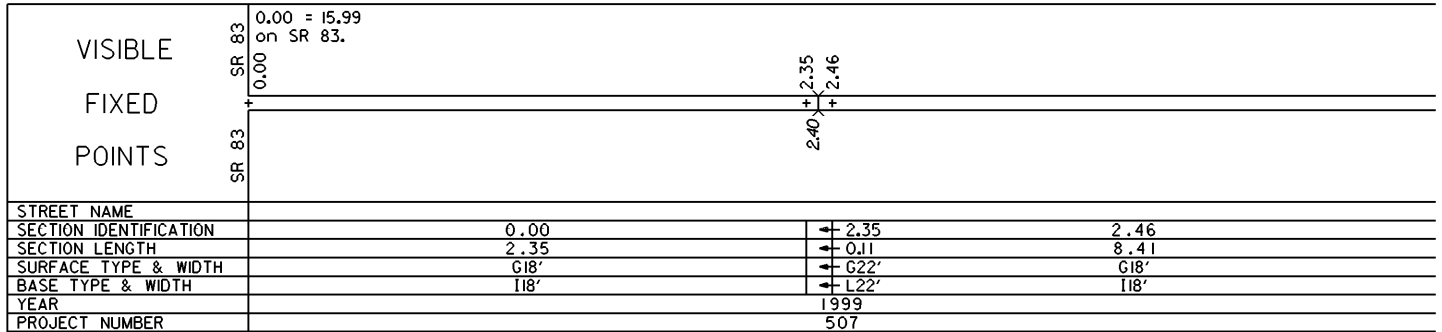
STATE OF OHIO - DEPARTMENT OF TRANSPORTATION

STATE ROUTE SECTIONS ON CONTINUOUS MILEAGE STATIONING

DISTRICT 5  
 COUNTY COSHOCTON  
 ROUTE SR 643



PERPETUATION



STATE OF OHIO - DEPARTMENT OF TRANSPORTATION

STATE ROUTE SECTIONS ON CONTINUOUS MILEAGE STATIONING

DISTRICT 5  
 COUNTY COSHOCTON  
 ROUTE SR 643



VISIBLE  
 FIXED  
 POINTS

DIRECTION OF SURVEY



STREET NAME	
SECTION IDENTIFICATION	2.46
SECTION LENGTH	8.41
SURFACE TYPE & WIDTH	G18'
BASE TYPE & WIDTH	I18'
YEAR	1990
PROJECT NUMBER	1118

PERPETUATION

VISIBLE  
 FIXED  
 POINTS

STREET NAME	
SECTION IDENTIFICATION	2.46
SECTION LENGTH	8.41
SURFACE TYPE & WIDTH	G18'
BASE TYPE & WIDTH	I18'
YEAR	1999
PROJECT NUMBER	507

VISIBLE  
 FIXED  
 POINTS

STREET NAME	
SECTION IDENTIFICATION	2.46
SECTION LENGTH	8.41
SURFACE TYPE & WIDTH	G18'
BASE TYPE & WIDTH	I18'
YEAR	2007
PROJECT NUMBER	257

STATE OF OHIO - DEPARTMENT OF TRANSPORTATION  
STATE ROUTE SECTIONS ON CONTINUOUS MILEAGE STATIONING

DISTRICT 5  
COUNTY COSHOCTON  
ROUTE SR 643

MILES	10.00	10.20	10.40	10.60	10.80	11.00
VISIBLE FIXED POINTS						CO 10.87
						CO 10.87
10.65 SR 651 Begins						CO 10.87
COSHOCTON						HOLMES
STREET NAME						
SECTION IDENTIFICATION	2.46					
SECTION LENGTH	8.41					
SURFACE TYPE & WIDTH	G18'					
BASE TYPE & WIDTH	I18'					
YEAR	1990					
PROJECT NUMBER	1118					

PERPETUATION

VISIBLE FIXED POINTS						CO 10.87
						CO 10.87
10.65 SR 651 Begins						CO 10.87
COSHOCTON						HOLMES
STREET NAME						
SECTION IDENTIFICATION	2.46					
SECTION LENGTH	8.41					
SURFACE TYPE & WIDTH	G18'					
BASE TYPE & WIDTH	I18'					
YEAR	1999					
PROJECT NUMBER	507					

VISIBLE FIXED POINTS						CO 10.87
						CO 10.87
10.65 SR 651 Begins						CO 10.87
COSHOCTON						HOLMES
STREET NAME						
SECTION IDENTIFICATION	2.46					
SECTION LENGTH	8.41					
SURFACE TYPE & WIDTH	G18'					
BASE TYPE & WIDTH	I18'					
YEAR	2007					
PROJECT NUMBER	257					