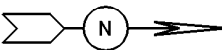


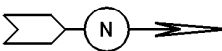
STATE OF OHIO - DEPARTMENT OF TRANSPORTATION

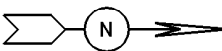
STATE ROUTE SECTIONS ON CONTINUOUS MILEAGE STATIONING

DISTRICT 5
 COUNTY COSHOCTON
 ROUTE SR 662

MILES		0.00	0.20	0.40	0.60	0.80	1.00
VISIBLE FIXED POINTS	DIRECTION OF SURVEY 	CO 0.00		SR 93 0.42	0.42 = 0.36 on SR 93		
		MUSKINGUM COSHOCTON		SR 93			
STREET NAME							
SECTION IDENTIFICATION		0.00					
SECTION LENGTH		0.42					
SURFACE TYPE & WIDTH		G18'					
BASE TYPE & WIDTH		I18'					
YEAR		1987					
PROJECT NUMBER		243					

PERPETUATION

VISIBLE FIXED POINTS	DIRECTION OF SURVEY 	CO 0.00		SR 93 0.42	0.42 = 0.37 on SR 93		
		MUSKINGUM COSHOCTON		SR 93			
STREET NAME							
SECTION IDENTIFICATION		0.00					
SECTION LENGTH		0.42					
SURFACE TYPE & WIDTH		G18'					
BASE TYPE & WIDTH		I18'					
YEAR		1997					
PROJECT NUMBER		564					

VISIBLE FIXED POINTS	DIRECTION OF SURVEY 						
STREET NAME							
SECTION IDENTIFICATION							
SECTION LENGTH							
SURFACE TYPE & WIDTH							
BASE TYPE & WIDTH							
YEAR							
PROJECT NUMBER							