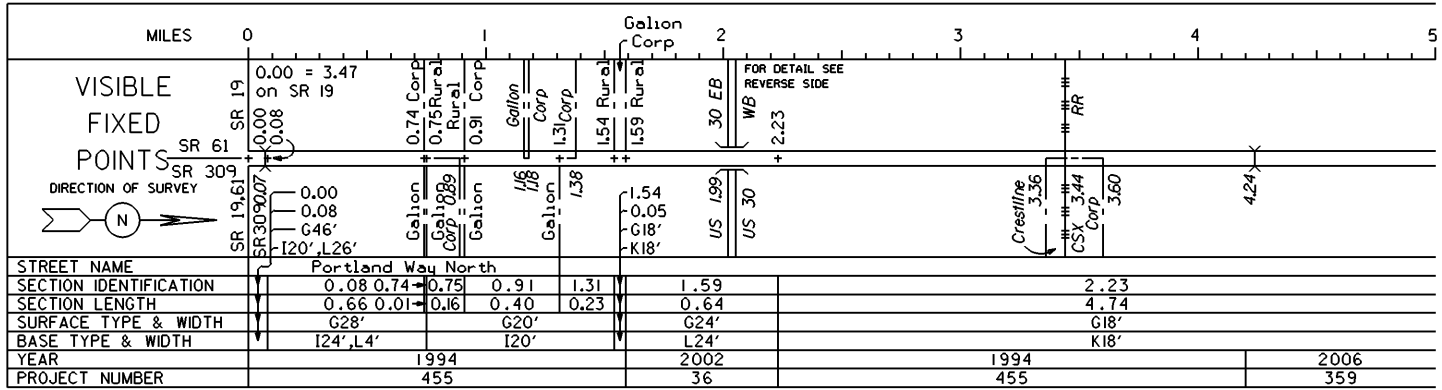


# STATE OF OHIO - DEPARTMENT OF TRANSPORTATION

STATE ROUTE SECTIONS ON CONTINUOUS MILEAGE STATIONING

DISTRICT	3
COUNTY	CRAWFORD
ROUTE	SR 598



PERPETUATION

VISIBLE  
FIXED  
POINTS

\_\_\_\_\_

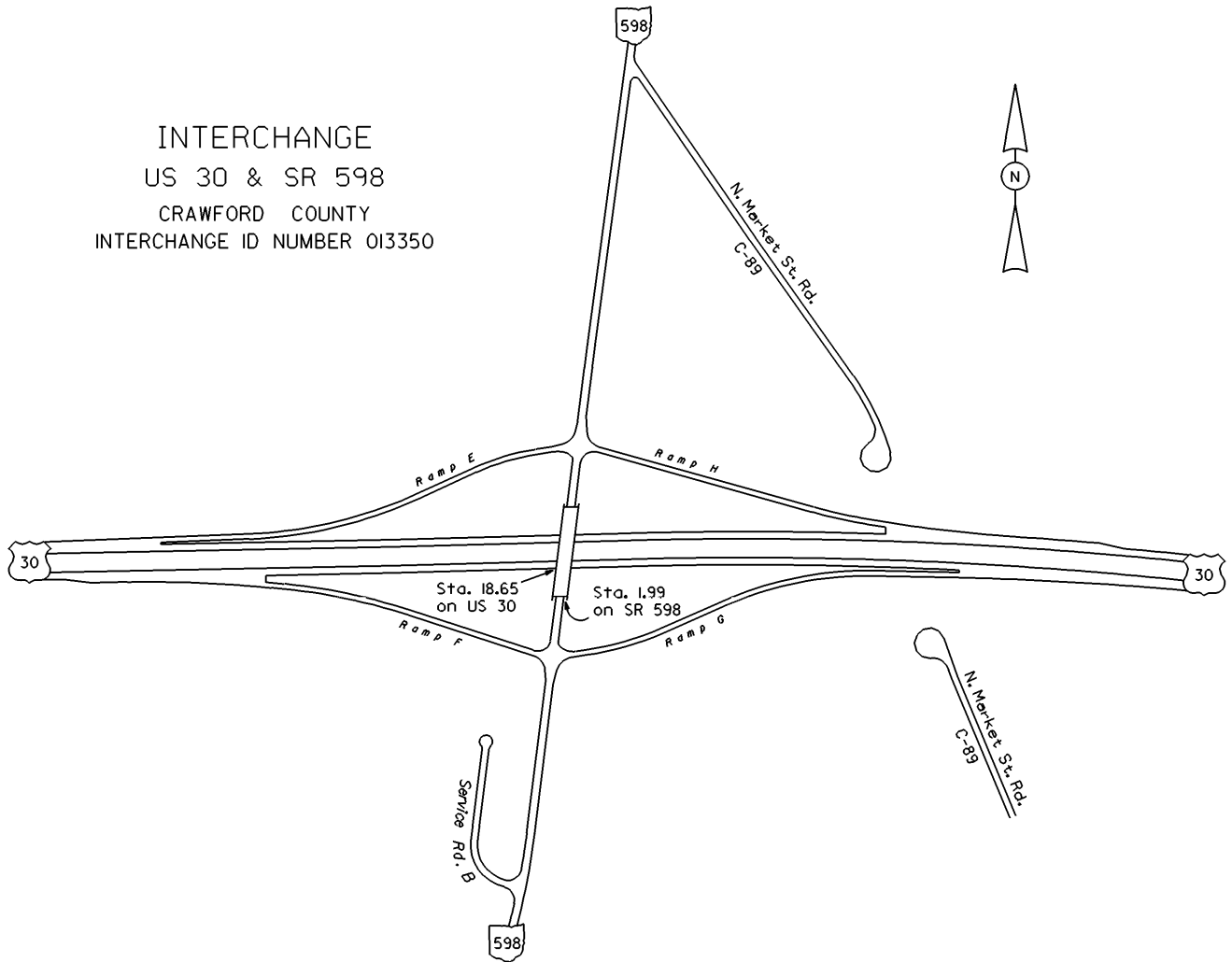
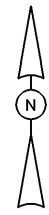
STREET NAME
SECTION IDENTIFICATION
SECTION LENGTH
SURFACE TYPE & WIDTH
BASE TYPE & WIDTH
YEAR
PROJECT NUMBER

VISIBLE  
FIXED  
POINTS

\_\_\_\_\_


STREET NAME
SECTION IDENTIFICATION
SECTION LENGTH
SURFACE TYPE & WIDTH
BASE TYPE & WIDTH
YEAR
PROJECT NUMBER

INTERCHANGE  
US 30 & SR 598  
CRAWFORD COUNTY  
INTERCHANGE ID NUMBER 013350



STATE OF OHIO - DEPARTMENT OF TRANSPORTATION  
STATE ROUTE SECTIONS ON CONTINUOUS MILEAGE STATIONING

DISTRICT 3  
COUNTY CRAWFORD  
ROUTE SR 598



PERPETUATION

VISIBLE  
FIXED  
POINTS

---

STREET NAME  
SECTION IDENTIFICATION  
SECTION LENGTH  
SURFACE TYPE & WIDTH  
BASE TYPE & WIDTH  
YEAR  
PROJECT NUMBER

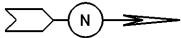
VISIBLE  
FIXED  
POINTS

---

STREET NAME  
SECTION IDENTIFICATION  
SECTION LENGTH  
SURFACE TYPE & WIDTH  
BASE TYPE & WIDTH  
YEAR  
PROJECT NUMBER

STATE OF OHIO - DEPARTMENT OF TRANSPORTATION  
STATE ROUTE SECTIONS ON CONTINUOUS MILEAGE STATIONING

DISTRICT 3  
COUNTY CRAWFORD  
ROUTE SR 598

MILES	10	11	12	13	14	15
VISIBLE FIXED POINTS  DIRECTION OF SURVEY 	SR 39					SR 98
	SR 39					SR 98
STREET NAME						
SECTION IDENTIFICATION			9.74			
SECTION LENGTH			5.62			
SURFACE TYPE & WIDTH			G18'			
BASE TYPE & WIDTH			I18'			
YEAR			2006			
PROJECT NUMBER			359			

PERPETUATION

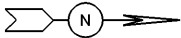
VISIBLE  FIXED  POINTS						
STREET NAME						
SECTION IDENTIFICATION						
SECTION LENGTH						
SURFACE TYPE & WIDTH						
BASE TYPE & WIDTH						
YEAR						
PROJECT NUMBER						

VISIBLE  FIXED  POINTS						
STREET NAME						
SECTION IDENTIFICATION						
SECTION LENGTH						
SURFACE TYPE & WIDTH						
BASE TYPE & WIDTH						
YEAR						
PROJECT NUMBER						

STATE OF OHIO - DEPARTMENT OF TRANSPORTATION

STATE ROUTE SECTIONS ON CONTINUOUS MILEAGE STATIONING

DISTRICT 3  
 COUNTY CRAWFORD  
 ROUTE SR 598

MILES	15.00	15.20	15.40	15.60	15.80	16.00
VISIBLE FIXED POINTS DIRECTION OF SURVEY 	CO + 15.36 - CO CRAWFORD RICHLAND					
STREET NAME						
SECTION IDENTIFICATION	9.74					
SECTION LENGTH	5.62					
SURFACE TYPE & WIDTH	G18'					
BASE TYPE & WIDTH	118'					
YEAR	2006					
PROJECT NUMBER	359					

PERPETUATION

VISIBLE FIXED POINTS						
STREET NAME						
SECTION IDENTIFICATION						
SECTION LENGTH						
SURFACE TYPE & WIDTH						
BASE TYPE & WIDTH						
YEAR						
PROJECT NUMBER						

VISIBLE FIXED POINTS						
STREET NAME						
SECTION IDENTIFICATION						
SECTION LENGTH						
SURFACE TYPE & WIDTH						
BASE TYPE & WIDTH						
YEAR						
PROJECT NUMBER						