




STATE OF OHIO - DEPARTMENT OF TRANSPORTATION

STATE ROUTE SECTIONS ON CONTINUOUS MILEAGE STATIONING

DISTRICT 7
 COUNTY DARKE
 ROUTE SR 571




PERPETUATION



STATE OF OHIO - DEPARTMENT OF TRANSPORTATION
STATE ROUTE SECTIONS ON CONTINUOUS MILEAGE STATIONING

DISTRICT 7
COUNTY DARKE
ROUTE SR 571



VISIBLE
FIXED
POINTS

DIRECTION OF SURVEY



+ 6.73

| | | | |
|------------------------|------|------|------|
| STREET NAME | | | |
| SECTION IDENTIFICATION | 0.65 | | 6.73 |
| SECTION LENGTH | 6.08 | | 4.39 |
| SURFACE TYPE & WIDTH | G20' | | G20' |
| BASE TYPE & WIDTH | N20' | | T20' |
| YEAR | 1975 | 1977 | 1980 |
| PROJECT NUMBER | 249 | 24 | 55 |

PERPETUATION

VISIBLE
FIXED
POINTS

+ 6.73

+ 7.28

+ 7.39

+ 9.64

+ 9.81

| | | | |
|------------------------|------|------|----------|
| STREET NAME | | | |
| SECTION IDENTIFICATION | 0.65 | 6.73 | 7.28 |
| SECTION LENGTH | 6.08 | 0.55 | 0.11 |
| SURFACE TYPE & WIDTH | G20' | G20' | G24' |
| BASE TYPE & WIDTH | N20' | T20' | T20',L4' |
| YEAR | 1986 | | 1988 |
| PROJECT NUMBER | 913 | | 812 |

VISIBLE
FIXED
POINTS

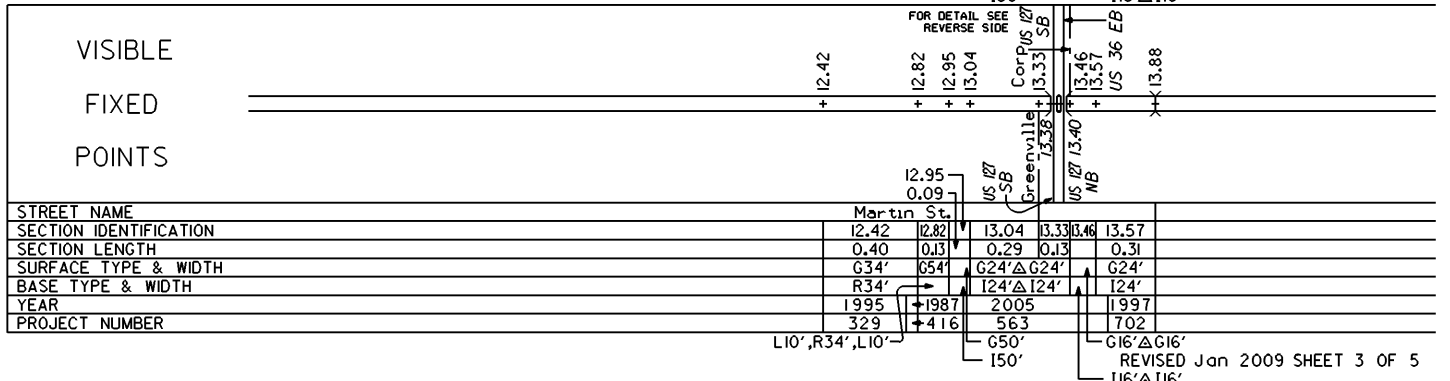
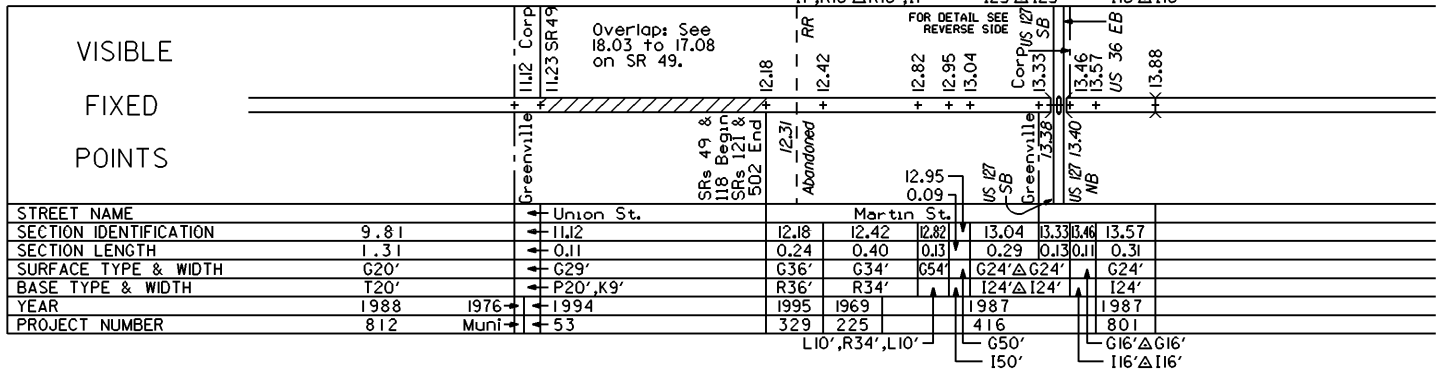
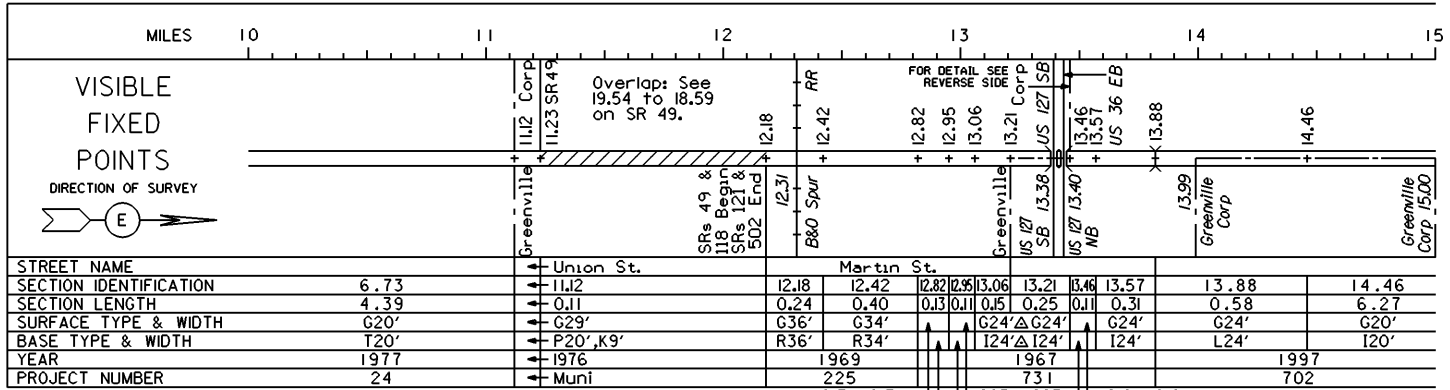
+ 6.73

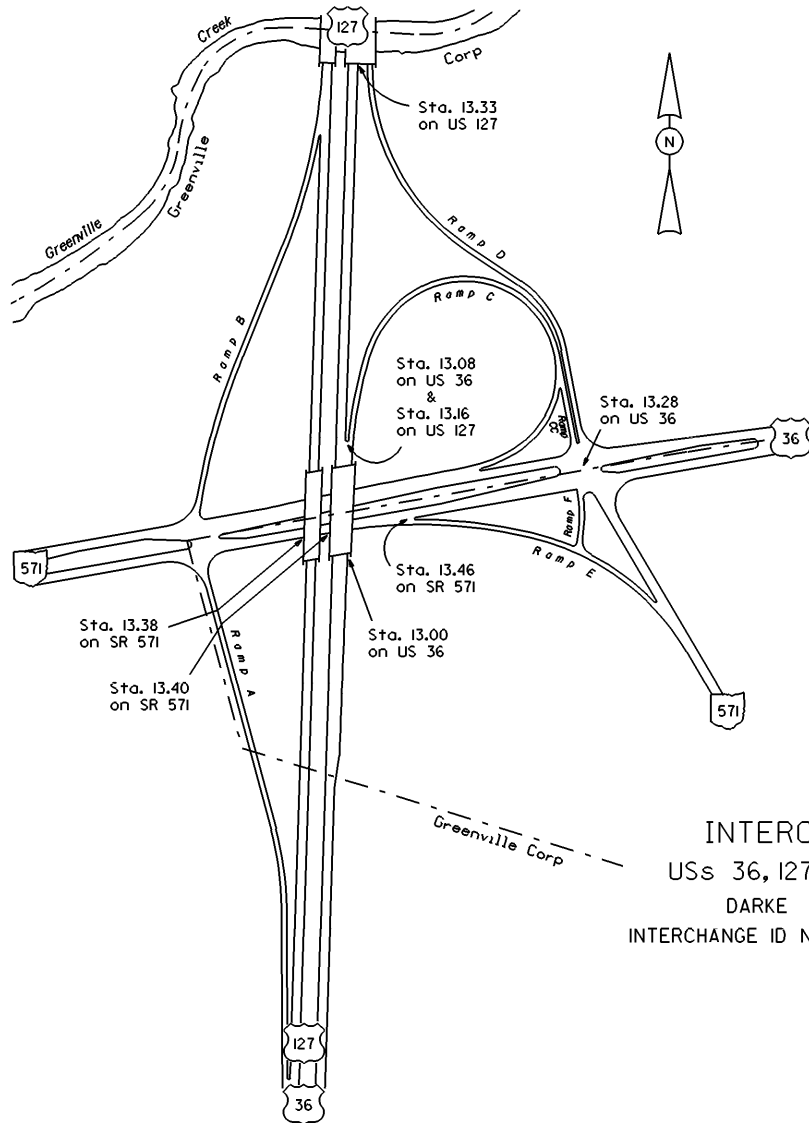
| | |
|------------------------|------|
| STREET NAME | |
| SECTION IDENTIFICATION | 0.65 |
| SECTION LENGTH | 6.08 |
| SURFACE TYPE & WIDTH | G20' |
| BASE TYPE & WIDTH | N20' |
| YEAR | 1999 |
| PROJECT NUMBER | 459 |

STATE OF OHIO - DEPARTMENT OF TRANSPORTATION

STATE ROUTE SECTIONS ON CONTINUOUS MILEAGE STATIONING

| | |
|----------|--------|
| DISTRICT | 7 |
| COUNTY | DARKE |
| ROUTE | SR 571 |



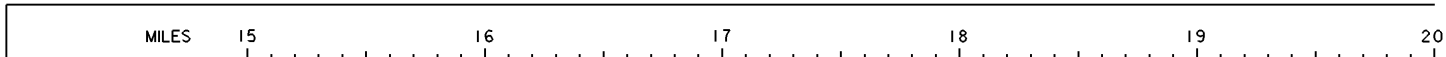


INTERCHANGE
 USs 36, 127 & SR 571
 DARKE COUNTY
 INTERCHANGE ID NUMBER = 022500

US 36 SHEET 3 OF 5
 US 127 SHEET 3 OF 7
 SR 571 SHEET 3 OF 5

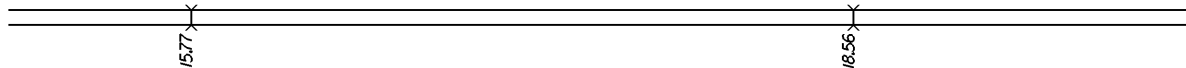
STATE OF OHIO - DEPARTMENT OF TRANSPORTATION
 STATE ROUTE SECTIONS ON CONTINUOUS MILEAGE STATIONING

DISTRICT 7
 COUNTY DARKE
 ROUTE SR 571



VISIBLE
 FIXED
 POINTS

DIRECTION OF SURVEY



| | |
|------------------------|-------|
| STREET NAME | |
| SECTION IDENTIFICATION | 14.46 |
| SECTION LENGTH | 6.27 |
| SURFACE TYPE & WIDTH | 620' |
| BASE TYPE & WIDTH | 120' |
| YEAR | 1997 |
| PROJECT NUMBER | 702 |

PERPETUATION

VISIBLE
 FIXED
 POINTS



| | |
|------------------------|--|
| STREET NAME | |
| SECTION IDENTIFICATION | |
| SECTION LENGTH | |
| SURFACE TYPE & WIDTH | |
| BASE TYPE & WIDTH | |
| YEAR | |
| PROJECT NUMBER | |

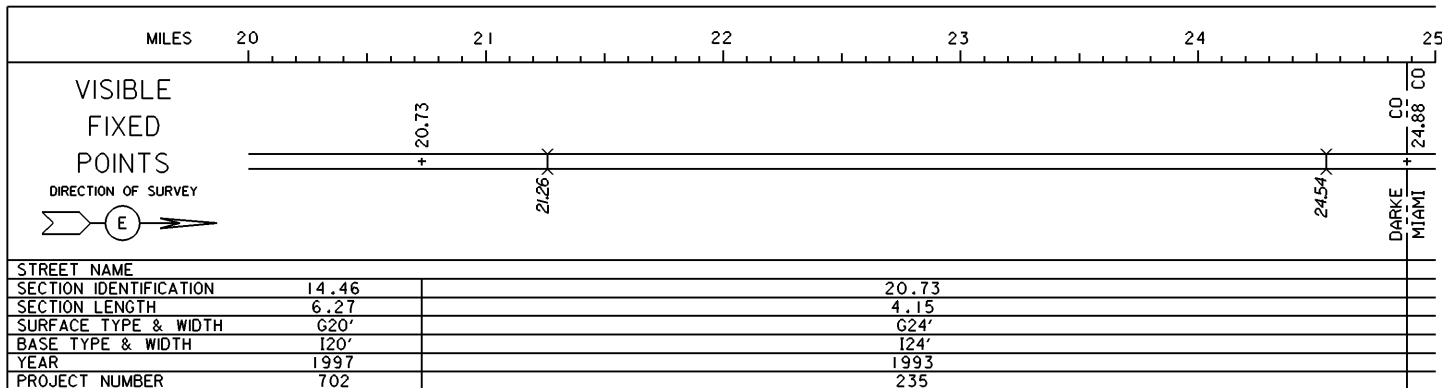
VISIBLE
 FIXED
 POINTS



| | |
|------------------------|--|
| STREET NAME | |
| SECTION IDENTIFICATION | |
| SECTION LENGTH | |
| SURFACE TYPE & WIDTH | |
| BASE TYPE & WIDTH | |
| YEAR | |
| PROJECT NUMBER | |

STATE OF OHIO - DEPARTMENT OF TRANSPORTATION
STATE ROUTE SECTIONS ON CONTINUOUS MILEAGE STATIONING

DISTRICT 7
COUNTY DARKE
ROUTE SR 571



PERPETUATION

VISIBLE
FIXED
POINTS

STREET NAME
SECTION IDENTIFICATION
SECTION LENGTH
SURFACE TYPE & WIDTH
BASE TYPE & WIDTH
YEAR
PROJECT NUMBER

VISIBLE
FIXED
POINTS

STREET NAME
SECTION IDENTIFICATION
SECTION LENGTH
SURFACE TYPE & WIDTH
BASE TYPE & WIDTH
YEAR
PROJECT NUMBER