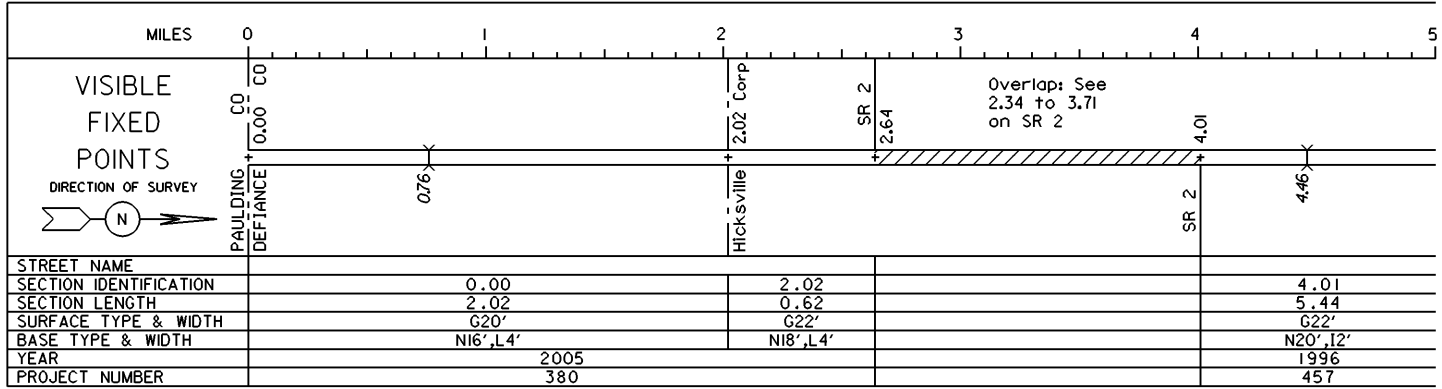


# STATE OF OHIO - DEPARTMENT OF TRANSPORTATION

STATE ROUTE SECTIONS ON CONTINUOUS MILEAGE STATIONING

DISTRICT	1
COUNTY	DEFIANCE
ROUTE	SR 49



### PERPETUATION

VISIBLE

FIXED      \_\_\_\_\_

POINTS

---

STREET NAME \_\_\_\_\_

SECTION IDENTIFICATION \_\_\_\_\_

SECTION LENGTH \_\_\_\_\_

SURFACE TYPE & WIDTH \_\_\_\_\_

BASE TYPE & WIDTH \_\_\_\_\_

YEAR \_\_\_\_\_

PROJECT NUMBER \_\_\_\_\_

VISIBLE

FIXED      \_\_\_\_\_

POINTS

---

STREET NAME \_\_\_\_\_

SECTION IDENTIFICATION \_\_\_\_\_

SECTION LENGTH \_\_\_\_\_

SURFACE TYPE & WIDTH \_\_\_\_\_

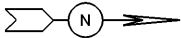
BASE TYPE & WIDTH \_\_\_\_\_

YEAR \_\_\_\_\_

PROJECT NUMBER \_\_\_\_\_

STATE OF OHIO - DEPARTMENT OF TRANSPORTATION  
STATE ROUTE SECTIONS ON CONTINUOUS MILEAGE STATIONING

DISTRICT 1  
COUNTY DEFIANCE  
ROUTE SR 49

MILES	5	6	7	8	9	10
VISIBLE FIXED POINTS  DIRECTION OF SURVEY 						9.45 + 9.46 SR 249
STREET NAME						
SECTION IDENTIFICATION		4.01				9.45
SECTION LENGTH		5.44				3.03
SURFACE TYPE & WIDTH		G22'				G22'
BASE TYPE & WIDTH		N20', 12'				K20', 12'
YEAR		1996				
PROJECT NUMBER		457				

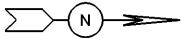
PERPETUATION

VISIBLE  FIXED  POINTS					
STREET NAME					
SECTION IDENTIFICATION					
SECTION LENGTH					
SURFACE TYPE & WIDTH					
BASE TYPE & WIDTH					
YEAR					
PROJECT NUMBER					

VISIBLE  FIXED  POINTS					
STREET NAME					
SECTION IDENTIFICATION					
SECTION LENGTH					
SURFACE TYPE & WIDTH					
BASE TYPE & WIDTH					
YEAR					
PROJECT NUMBER					

STATE OF OHIO - DEPARTMENT OF TRANSPORTATION  
STATE ROUTE SECTIONS ON CONTINUOUS MILEAGE STATIONING

DISTRICT 1  
COUNTY DEFIANCE  
ROUTE SR 49

MILES	10.00	10.50	11.00	11.50	12.00	12.50
VISIBLE FIXED POINTS  DIRECTION OF SURVEY 						
STREET NAME						
SECTION IDENTIFICATION						9.45
SECTION LENGTH						3.03
SURFACE TYPE & WIDTH						G22'
BASE TYPE & WIDTH						K20', 12'
YEAR						1996
PROJECT NUMBER						457

CO  
12.48  
CO  
DEFIANCE  
WILLTAMS

PERPETUATION

VISIBLE  FIXED  POINTS					
STREET NAME					
SECTION IDENTIFICATION					
SECTION LENGTH					
SURFACE TYPE & WIDTH					
BASE TYPE & WIDTH					
YEAR					
PROJECT NUMBER					

VISIBLE  FIXED  POINTS					
STREET NAME					
SECTION IDENTIFICATION					
SECTION LENGTH					
SURFACE TYPE & WIDTH					
BASE TYPE & WIDTH					
YEAR					
PROJECT NUMBER					