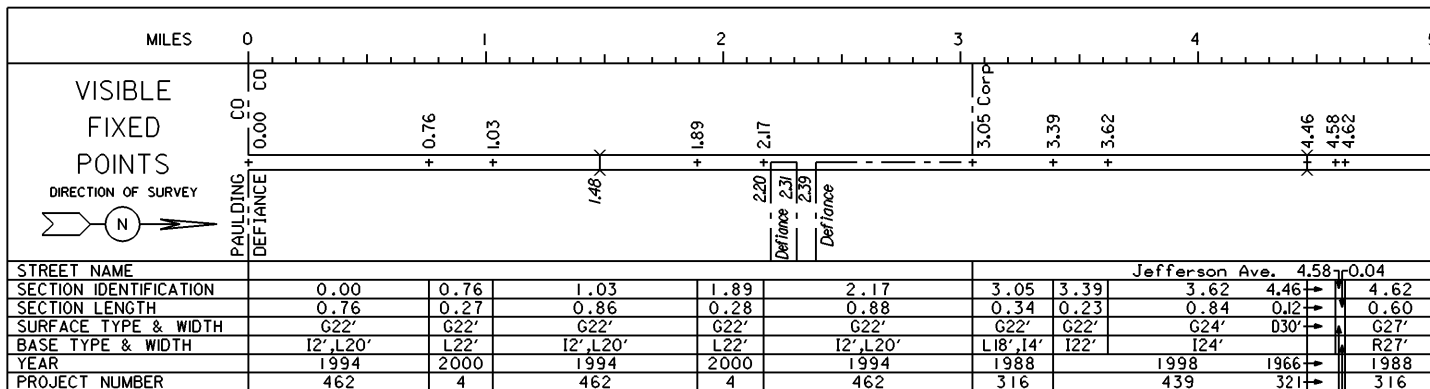


STATE OF OHIO - DEPARTMENT OF TRANSPORTATION
STATE ROUTE SECTIONS ON CONTINUOUS MILEAGE STATIONING

DISTRICT 1
COUNTY DEF IANCE
ROUTE SR 66



PERPETUATION

VISIBLE
FIXED
POINTS

STREET NAME
SECTION IDENTIFICATION
SECTION LENGTH
SURFACE TYPE & WIDTH
BASE TYPE & WIDTH
YEAR
PROJECT NUMBER

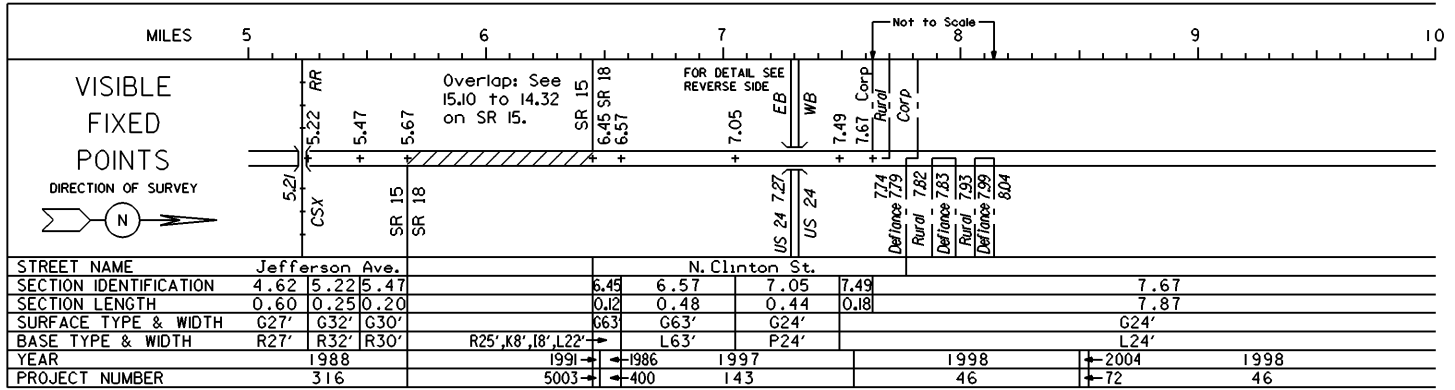
VISIBLE
FIXED
POINTS

STREET NAME
SECTION IDENTIFICATION
SECTION LENGTH
SURFACE TYPE & WIDTH
BASE TYPE & WIDTH
YEAR
PROJECT NUMBER

STATE OF OHIO - DEPARTMENT OF TRANSPORTATION

STATE ROUTE SECTIONS ON CONTINUOUS MILEAGE STATIONING

DISTRICT	1
COUNTY	DEFIANCE
ROUTE	SR 66



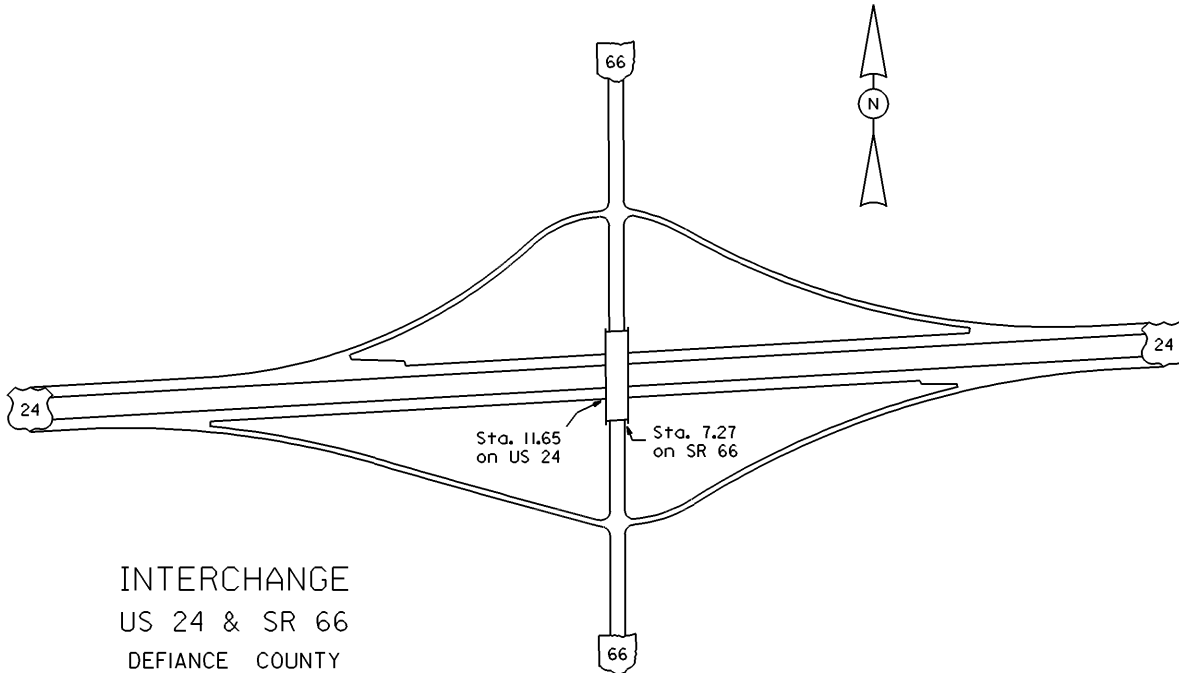
PERPETUATION

VISIBLE
FIXED
POINTS

STREET NAME
SECTION IDENTIFICATION
SECTION LENGTH
SURFACE TYPE & WIDTH
BASE TYPE & WIDTH
YEAR
PROJECT NUMBER

VISIBLE
FIXED
POINTS

STREET NAME
SECTION IDENTIFICATION
SECTION LENGTH
SURFACE TYPE & WIDTH
BASE TYPE & WIDTH
YEAR
PROJECT NUMBER



INTERCHANGE
US 24 & SR 66
DEFIANCE COUNTY
INTERCHANGE ID NUMBER = 022800

STATE OF OHIO - DEPARTMENT OF TRANSPORTATION
STATE ROUTE SECTIONS ON CONTINUOUS MILEAGE STATIONING

DISTRICT 1
COUNTY DEFIANCE
ROUTE SR 66

MILES 10 11 12 13 14 15

VISIBLE
FIXED
POINTS

DIRECTION OF SURVEY



11.33

STREET NAME			
SECTION IDENTIFICATION		7.67	
SECTION LENGTH		7.87	
SURFACE TYPE & WIDTH		G24'	
BASE TYPE & WIDTH		L24'	
YEAR	1998	+ 2004	1998
PROJECT NUMBER	46	+ 72	46
			2004 + 1998
			72 + 46

PERPETUATION

VISIBLE
FIXED
POINTS

STREET NAME			
SECTION IDENTIFICATION			
SECTION LENGTH			
SURFACE TYPE & WIDTH			
BASE TYPE & WIDTH			
YEAR			
PROJECT NUMBER			

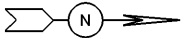
VISIBLE
FIXED
POINTS

STREET NAME			
SECTION IDENTIFICATION			
SECTION LENGTH			
SURFACE TYPE & WIDTH			
BASE TYPE & WIDTH			
YEAR			
PROJECT NUMBER			

STATE OF OHIO - DEPARTMENT OF TRANSPORTATION

STATE ROUTE SECTIONS ON CONTINUOUS MILEAGE STATIONING

DISTRICT 1
 COUNTY DEFIANCE
 ROUTE SR 66

MILES	15.00	15.20	15.40	15.60	15.80	16.00
VISIBLE FIXED POINTS DIRECTION OF SURVEY 				CO 15.54 CO + DEFIANCE WILLIAMS		
STREET NAME						
SECTION IDENTIFICATION		7.67				
SECTION LENGTH		7.87				
SURFACE TYPE & WIDTH		G24'				
BASE TYPE & WIDTH		L24'				
YEAR		1998				
PROJECT NUMBER		46				

PERPETUATION

VISIBLE FIXED POINTS						
STREET NAME						
SECTION IDENTIFICATION						
SECTION LENGTH						
SURFACE TYPE & WIDTH						
BASE TYPE & WIDTH						
YEAR						
PROJECT NUMBER						

VISIBLE FIXED POINTS						
STREET NAME						
SECTION IDENTIFICATION						
SECTION LENGTH						
SURFACE TYPE & WIDTH						
BASE TYPE & WIDTH						
YEAR						
PROJECT NUMBER						