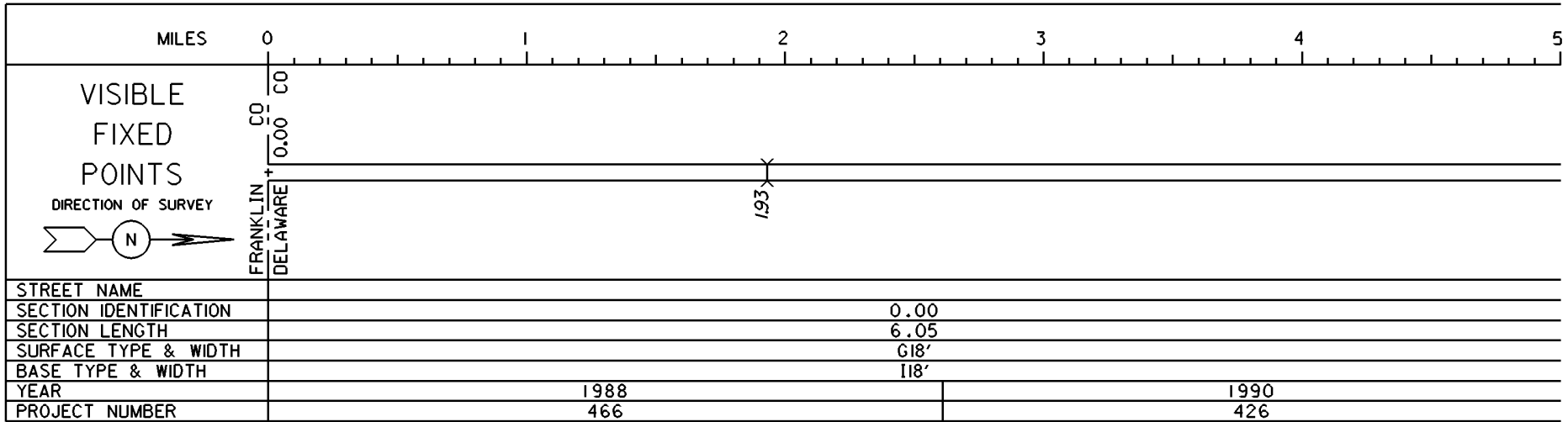

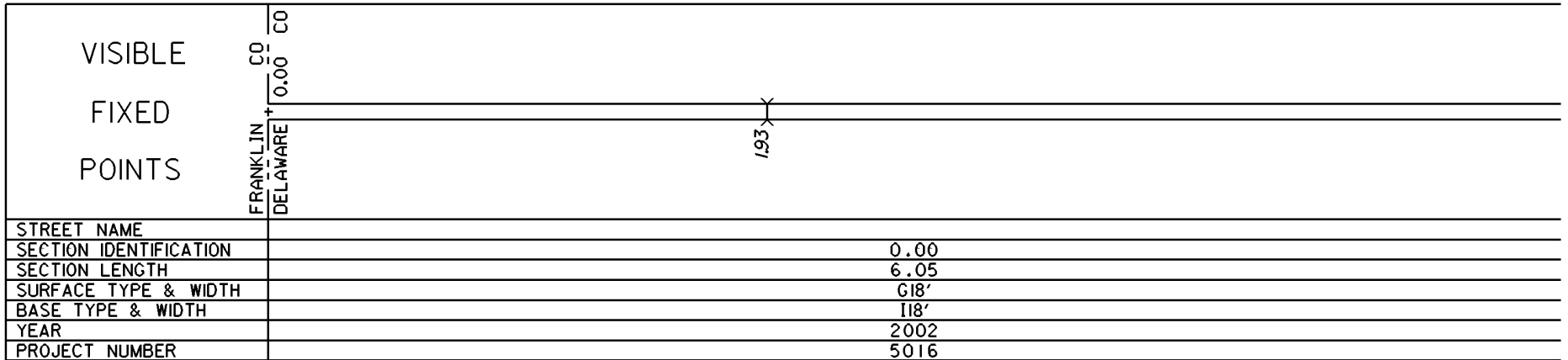


STATE OF OHIO - DEPARTMENT OF TRANSPORTATION  
STATE ROUTE SECTIONS ON CONTINUOUS MILEAGE STATIONING

DISTRICT 6  
COUNTY DELAWARE  
ROUTE SR 605

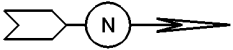


PERPETUATION



STATE OF OHIO - DEPARTMENT OF TRANSPORTATION  
STATE ROUTE SECTIONS ON CONTINUOUS MILEAGE STATIONING

DISTRICT 6  
COUNTY DELAWARE  
ROUTE SR 605

MILES	5.00	5.50	6.00	6.50	7.00	7.50
VISIBLE FIXED POINTS  DIRECTION OF SURVEY 	+ 6.05 +			SR 37 SR 37	6.21 = 26.06 on SR 37  6.21	
STREET NAME						
SECTION IDENTIFICATION		0.00	6.05			
SECTION LENGTH		6.05	0.16			
SURFACE TYPE & WIDTH		G18'	G20'			
BASE TYPE & WIDTH		I18'	I20'			
YEAR		1990				
PROJECT NUMBER		426				

PERPETUATION

VISIBLE FIXED POINTS	+ 6.05 +			SR 37 SR 37	6.21 = 25.94 on SR 37  6.21	
STREET NAME						
SECTION IDENTIFICATION		0.00	6.05			
SECTION LENGTH		6.05	0.16			
SURFACE TYPE & WIDTH		G18'	G20'			
BASE TYPE & WIDTH		I18'	I20'			
YEAR		2002				
PROJECT NUMBER		5016				

VISIBLE FIXED POINTS						
STREET NAME						
SECTION IDENTIFICATION						
SECTION LENGTH						
SURFACE TYPE & WIDTH						
BASE TYPE & WIDTH						
YEAR						
PROJECT NUMBER						