

STATE OF OHIO - DEPARTMENT OF TRANSPORTATION

STATE ROUTE SECTIONS ON CONTINUOUS MILEAGE STATIONING

DISTRICT	6
COUNTY	FRANKLIN
ROUTE	1R 70

STATE LOG MILES	86.05	87	88	89	90	91
COUNTY LOG MILES	0.00					
VISIBLE FIXED POINTS DIRECTION OF SURVEY 	MADISON FRANKLIN	C-28 0.80	C-12 1.41	C-36 2.61	3.29 + 3.41	C-272 3.82
		Roberts Rd.	Amity Rd.	Jones Rd.		Creek Rd.
STREET NAME						Columbus
SECTION IDENTIFICATION			0.00		3.41	4.68
SECTION LENGTH			3.41		1.27	0.34
SURFACE TYPE & WIDTH			G36' Δ G36'		G36' Δ G36'	
BASE TYPE & WIDTH			E/P Δ E/P		P36' Δ P36'	
YEAR			1985		1988	
PROJECT NUMBER			61		504	

PERPETUATION

VISIBLE FIXED POINTS	MADISON FRANKLIN	C-28 0.80	C-12 1.41	C-36 2.61	3.29 + 3.41	C-272 3.82
		Roberts Rd.	Amity Rd.	Jones Rd.		Creek Rd.
STREET NAME						Columbus
SECTION IDENTIFICATION			0.00		3.41	4.68
SECTION LENGTH			3.41		1.27	0.34
SURFACE TYPE & WIDTH			G36' Δ G36'		G36' Δ G36'	
BASE TYPE & WIDTH			E/P Δ E/P		P36' Δ P36'	
YEAR			1985		1999	
PROJECT NUMBER			61		538	

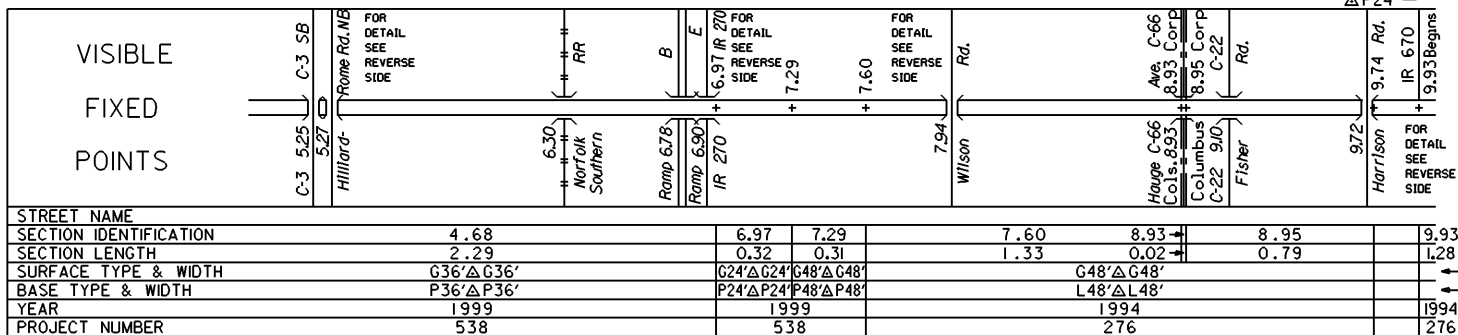
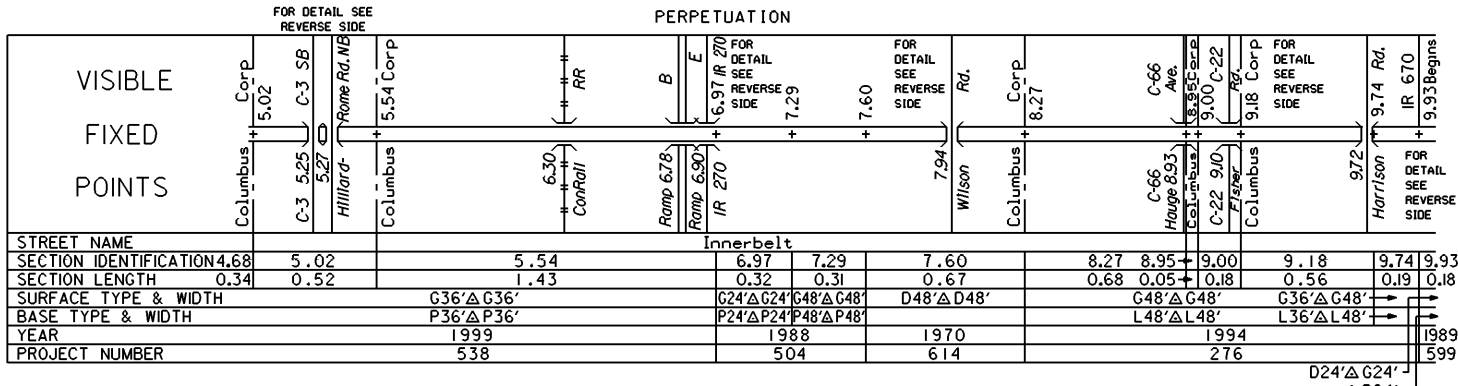
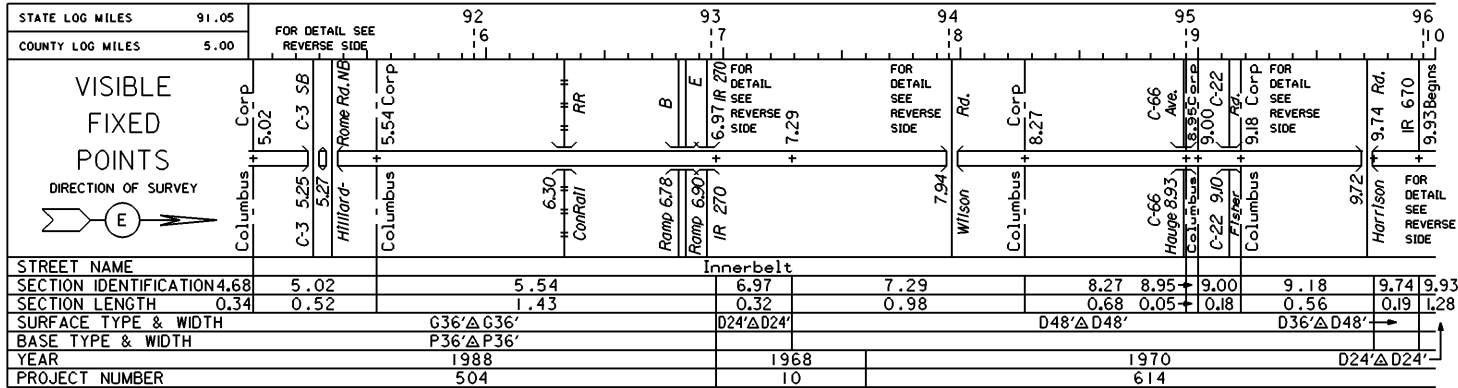
VISIBLE FIXED POINTS	MADISON FRANKLIN	C-28 0.80	C-12 1.41	C-36 2.61	3.29 + 3.41	C-272 3.82
		Roberts Rd.	Amity Rd.	Jones Rd.		Creek Rd.
STREET NAME						Columbus
SECTION IDENTIFICATION			0.00		3.41	4.68
SECTION LENGTH			3.41		2.29	0.34
SURFACE TYPE & WIDTH			G36' Δ G36'		G36' Δ G36'	
BASE TYPE & WIDTH			E/P Δ E/P		P36' Δ P36'	
YEAR	+1985		2001		1999	
PROJECT NUMBER	+61		270		538	

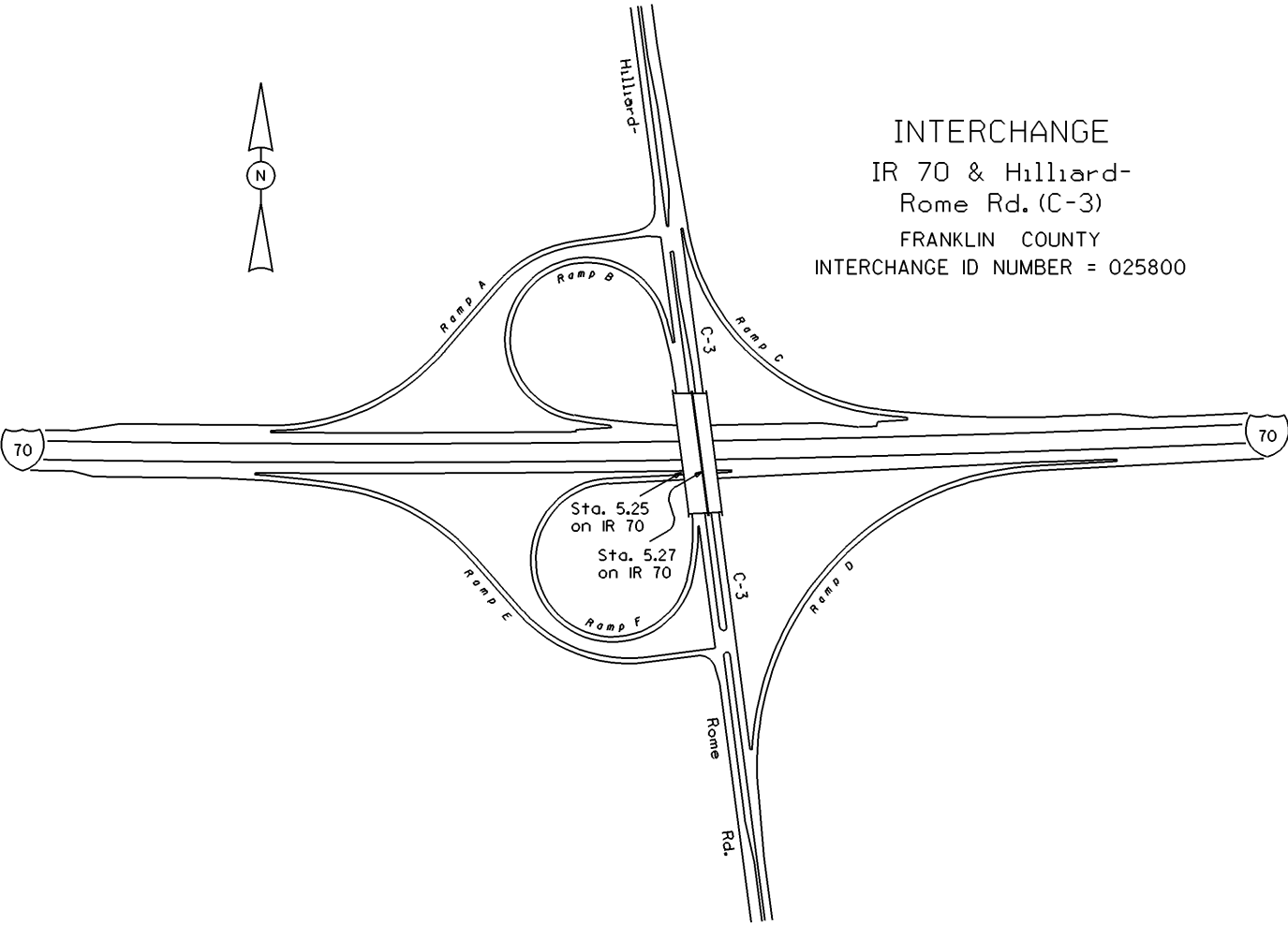
1999
538

STATE OF OHIO - DEPARTMENT OF TRANSPORTATION

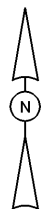
STATE ROUTE SECTIONS ON CONTINUOUS MILEAGE STATIONING

DISTRICT 6
COUNTY FRANKLIN
ROUTE IR 70

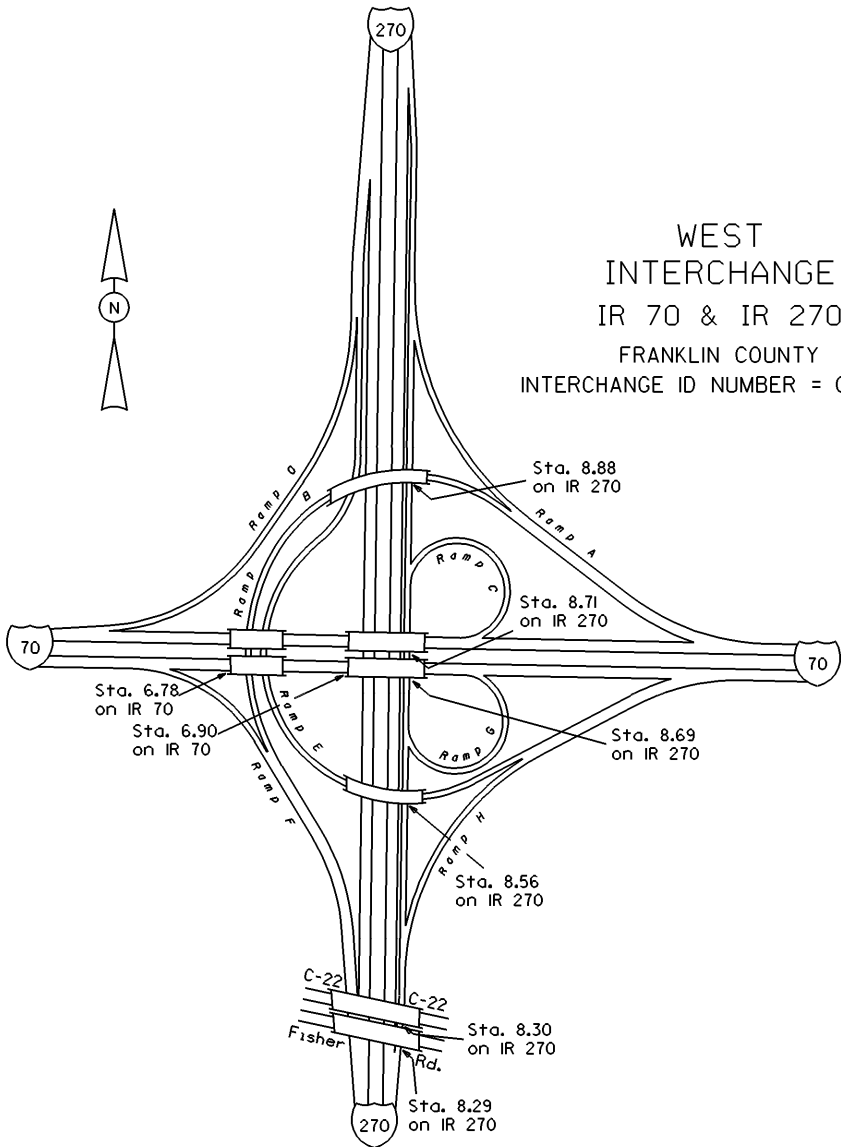




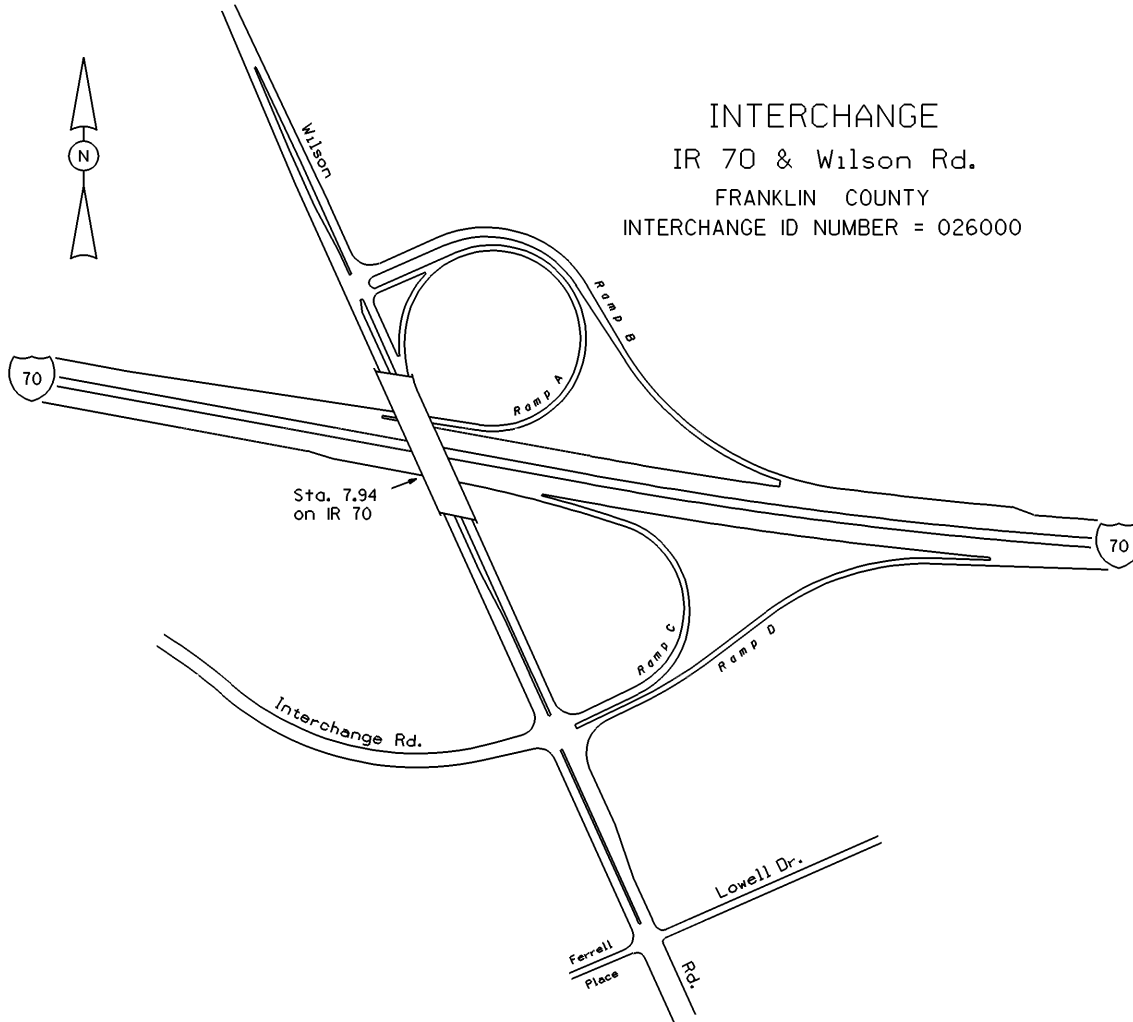
INTERCHANGE
IR 70 & Hilliard-
Rome Rd. (C-3)
FRANKLIN COUNTY
INTERCHANGE ID NUMBER = 025800

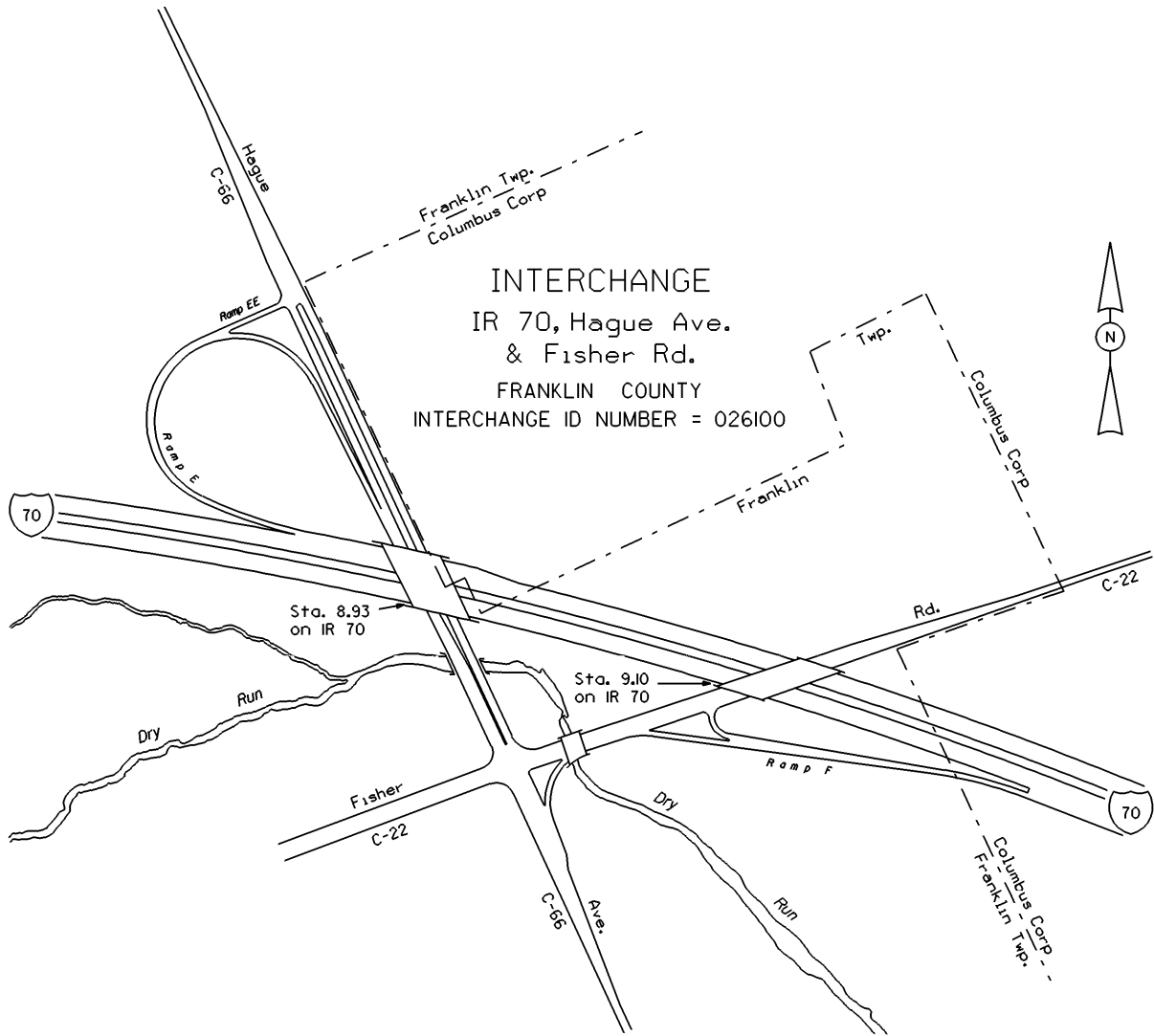


WEST
INTERCHANGE
IR 70 & IR 270
FRANKLIN COUNTY
INTERCHANGE ID NUMBER = 025900



INTERCHANGE
IR 70 & Wilson Rd.
FRANKLIN COUNTY
INTERCHANGE ID NUMBER = 026000

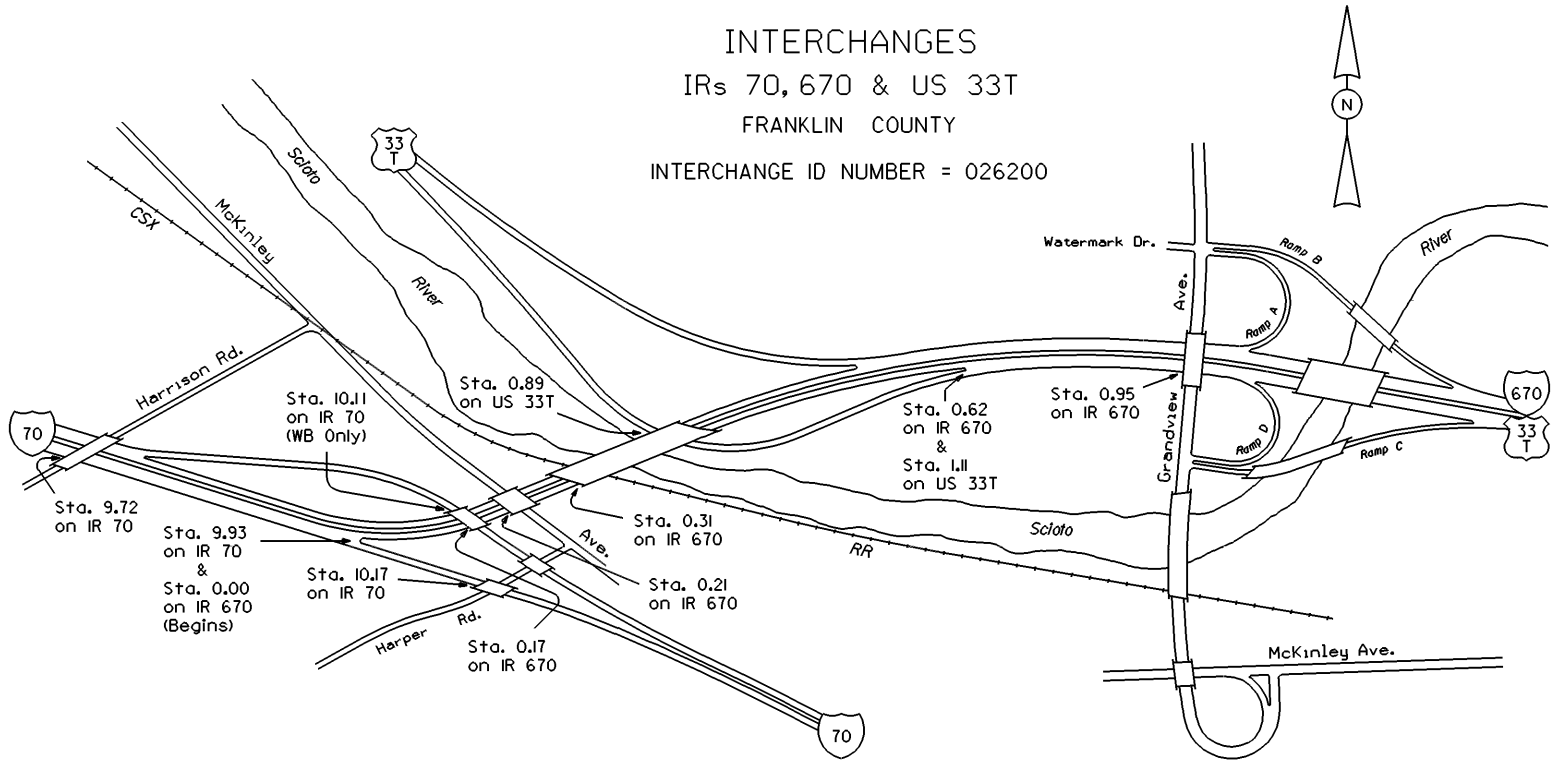




INTERCHANGES
IRs 70, 670 & US 33T

FRANKLIN COUNTY

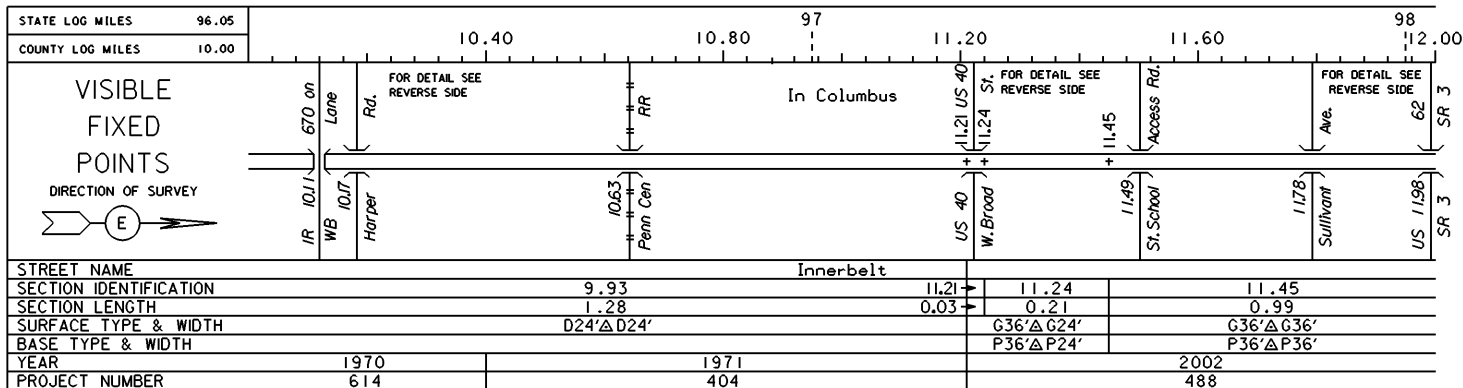
INTERCHANGE ID NUMBER = 026200



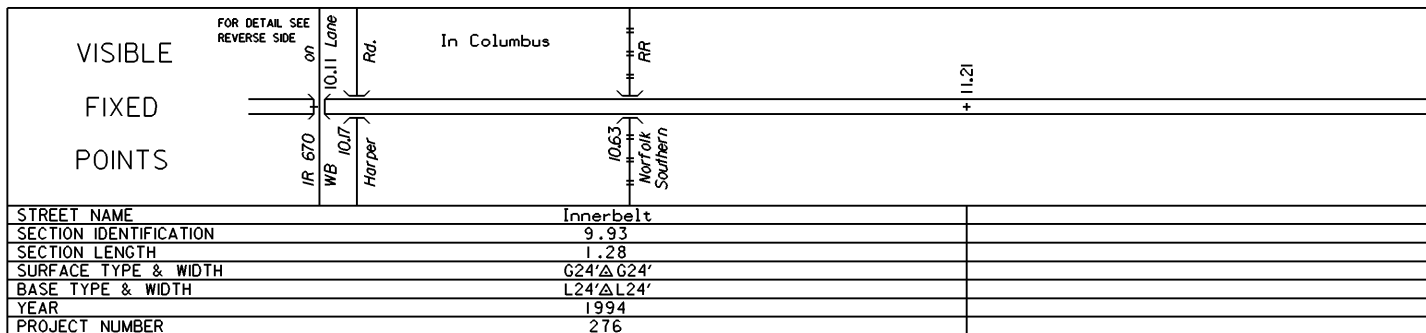
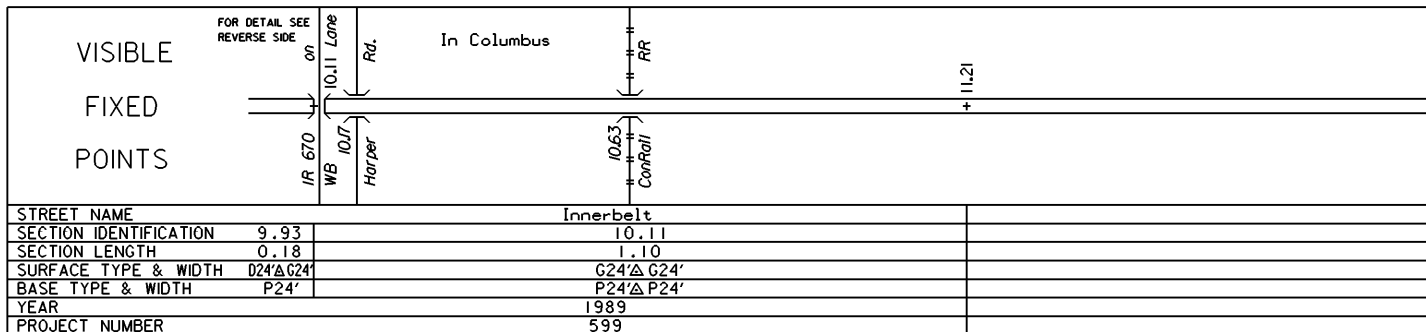
IR 70 SHEET 2 OF 10
 IR 70 SHEET 3 OF 10
 IR 670 SHEET 1 OF 7
 US 33T SHEET 1 OF 1

STATE OF OHIO - DEPARTMENT OF TRANSPORTATION
STATE ROUTE SECTIONS ON CONTINUOUS MILEAGE STATIONING

DISTRICT 6
COUNTY FRANKLIN
ROUTE IR 70

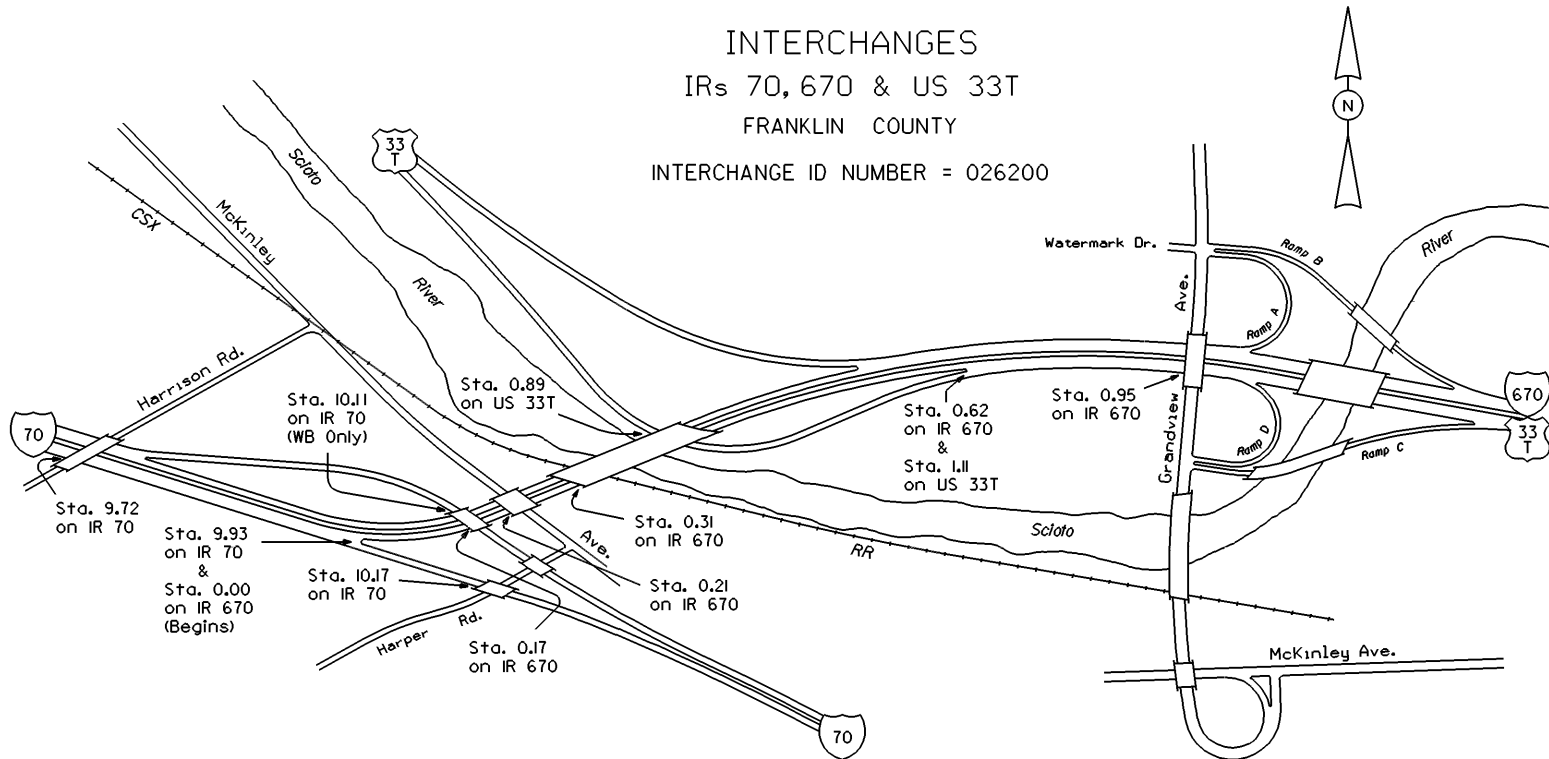


PERPETUATION

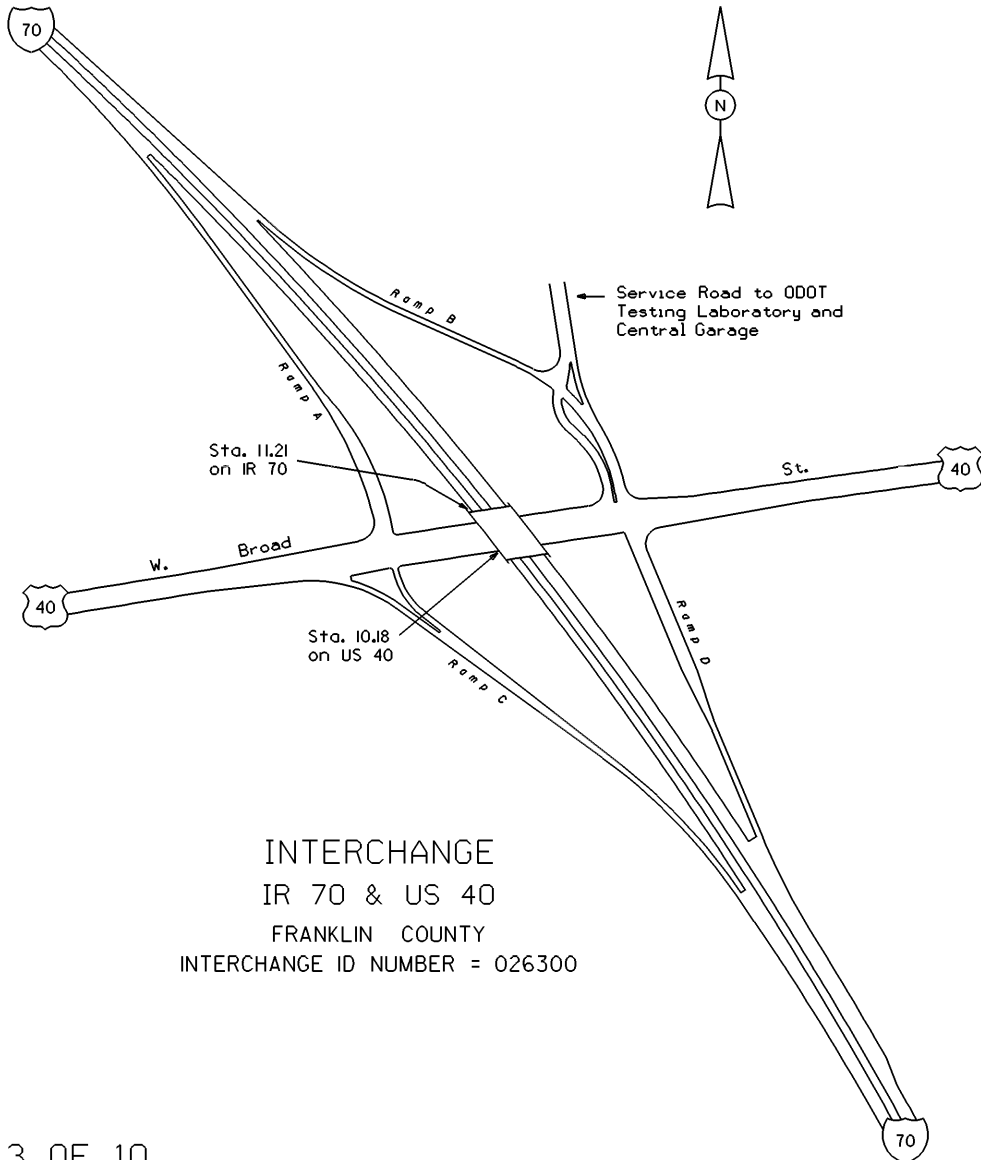


INTERCHANGES
 IRs 70, 670 & US 33T
 FRANKLIN COUNTY

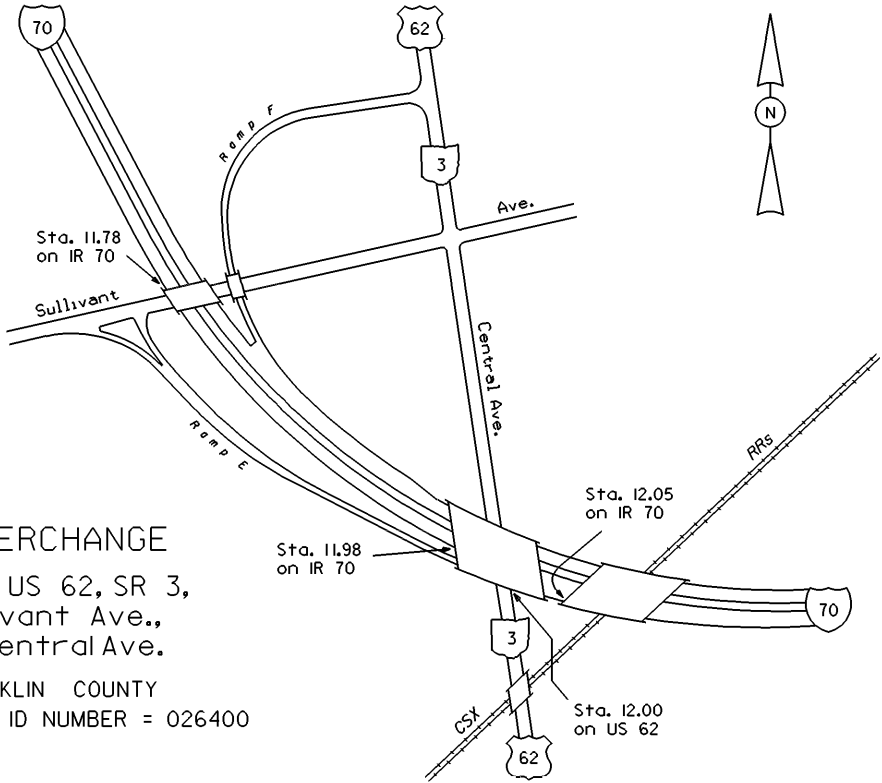
INTERCHANGE ID NUMBER = 026200



IR 70 SHEET 2 OF 10
 IR 70 SHEET 3 OF 10
 IR 670 SHEET 1 OF 7
 US 33T SHEET 1 OF 1



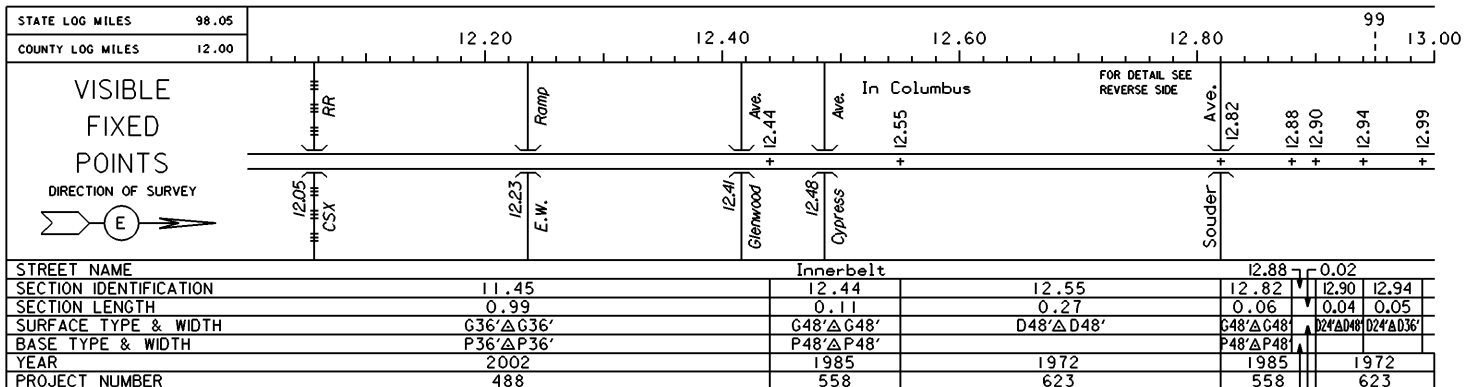
INTERCHANGE
 IR 70 & US 40
 FRANKLIN COUNTY
 INTERCHANGE ID NUMBER = 026300



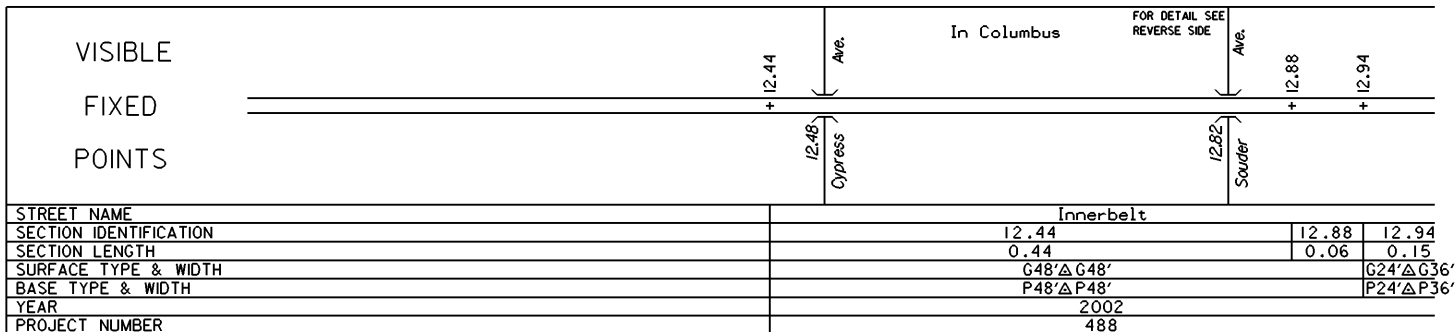
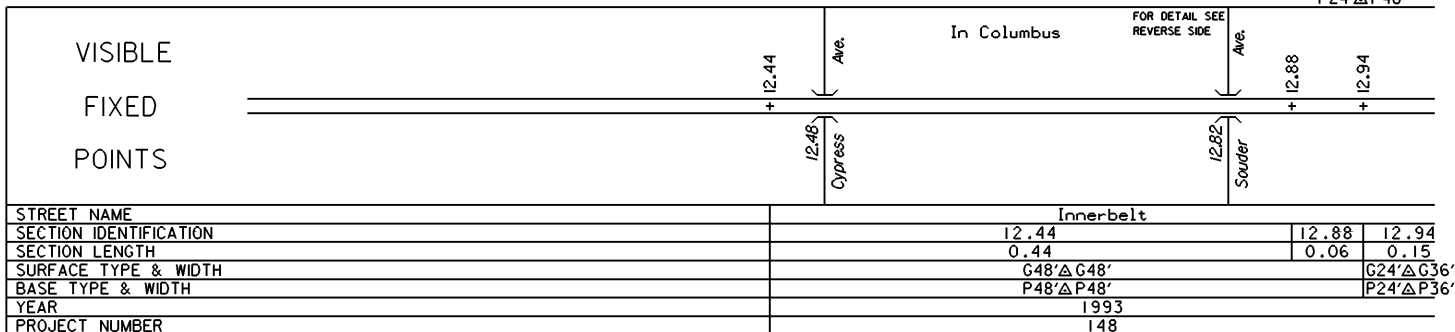
INTERCHANGE
 IR 70, US 62, SR 3,
 Sullivant Ave.,
 & Central Ave.
 FRANKLIN COUNTY
 INTERCHANGE ID NUMBER = 026400

STATE OF OHIO - DEPARTMENT OF TRANSPORTATION
STATE ROUTE SECTIONS ON CONTINUOUS MILEAGE STATIONING

DISTRICT 6
COUNTY FRANKLIN
ROUTE IR 70

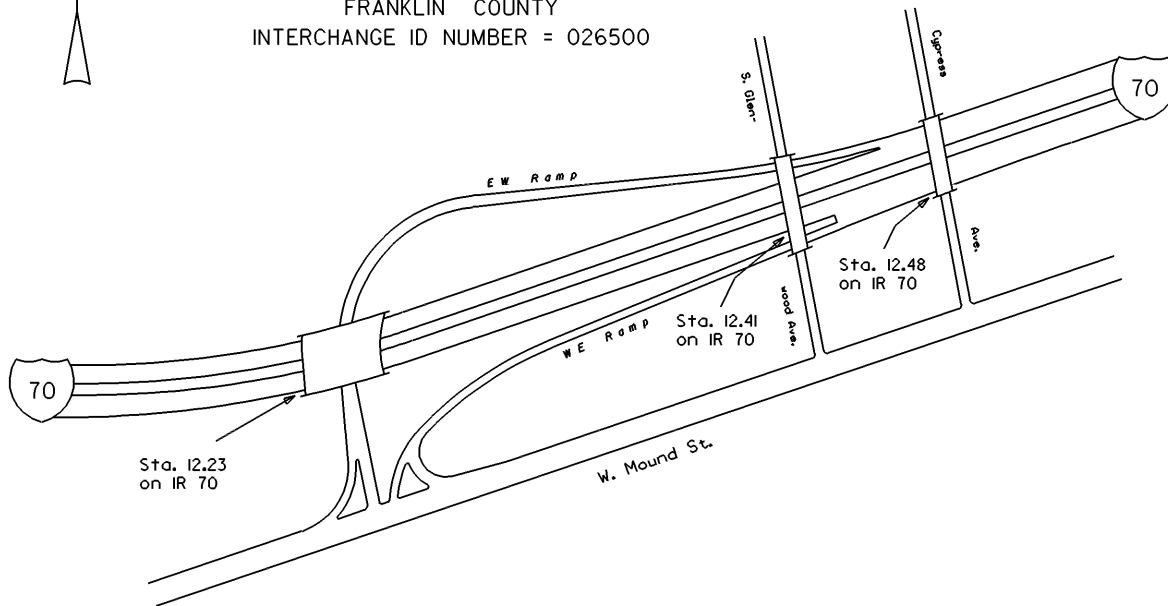


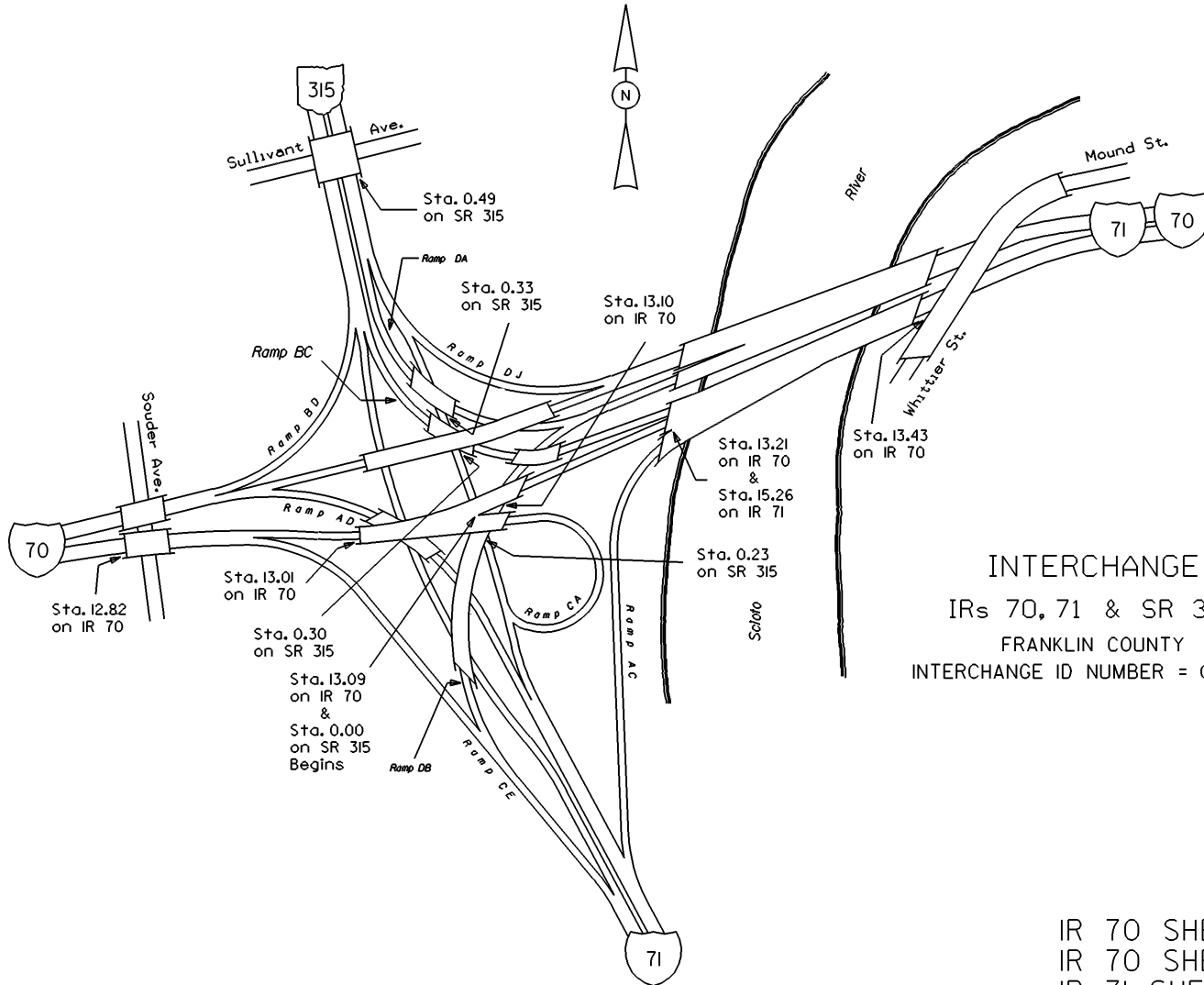
PERPETUATION





INTERCHANGES
IR 70 & W. Mound St.
FRANKLIN COUNTY
INTERCHANGE ID NUMBER = 026500



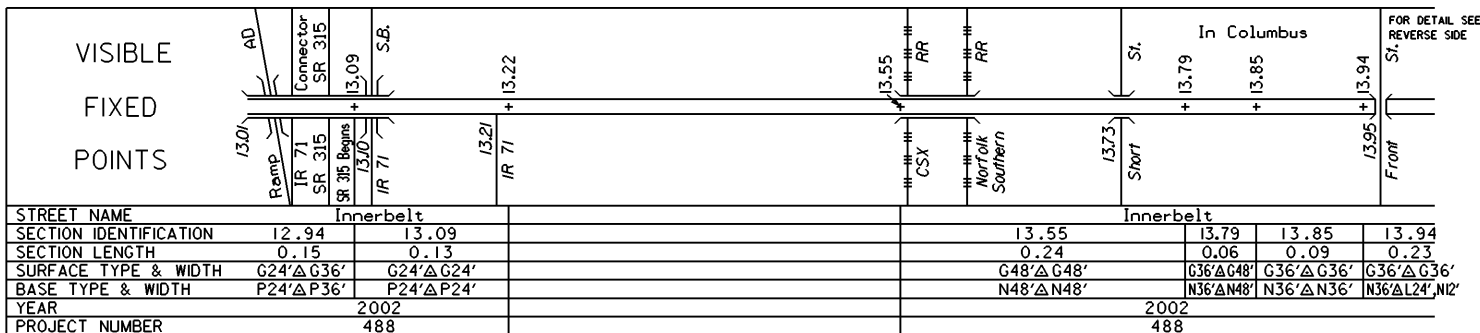
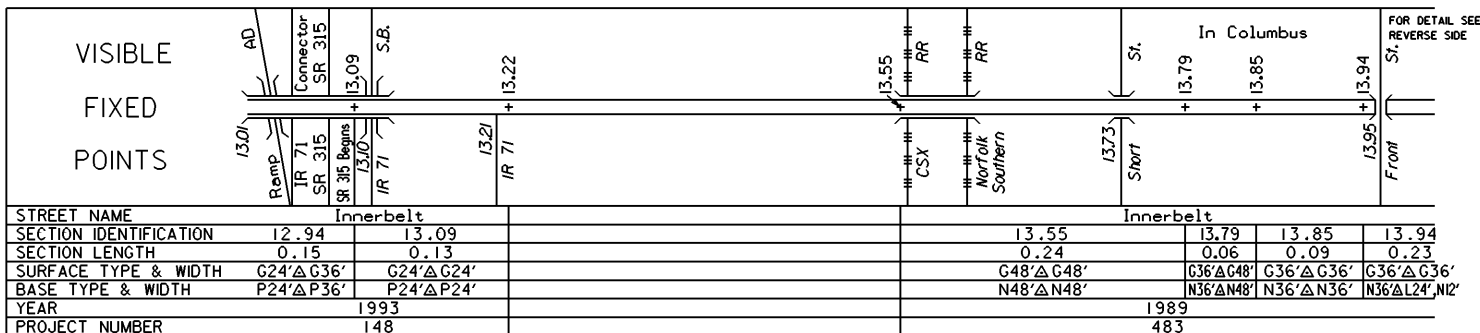
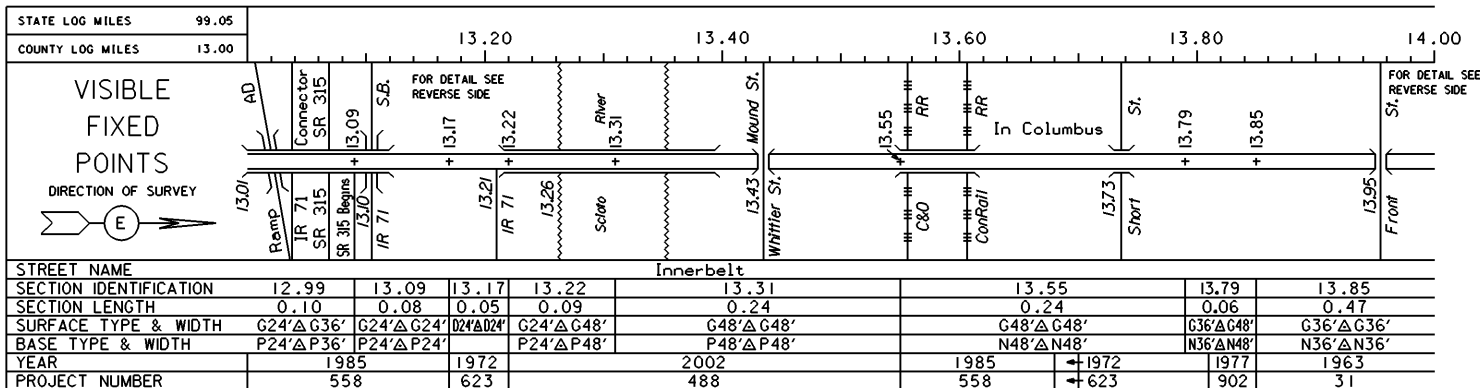


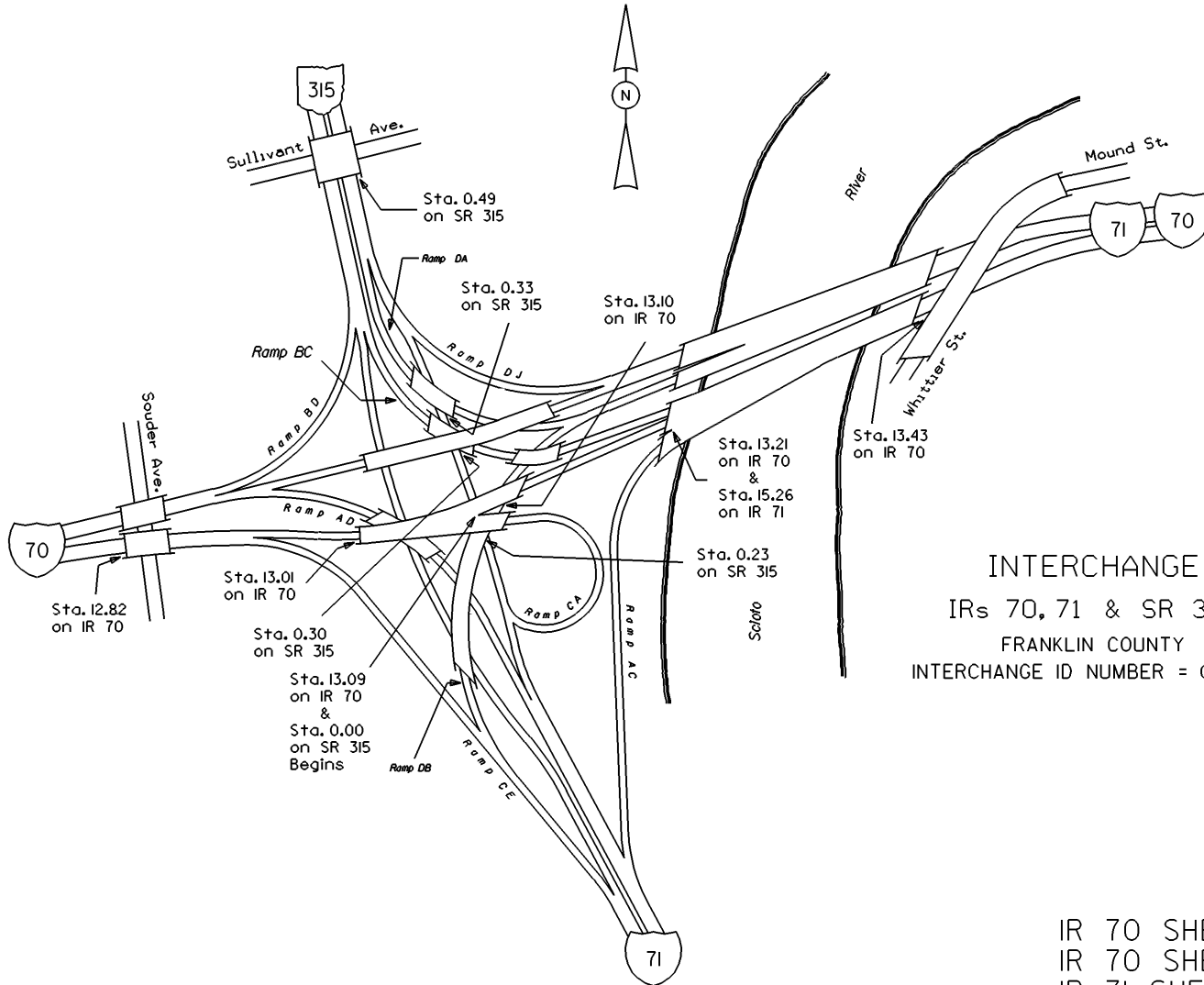
INTERCHANGE
 IRs 70, 71 & SR 315
 FRANKLIN COUNTY
 INTERCHANGE ID NUMBER = 026600

IR 70 SHEET 4 OF 10
 IR 70 SHEET 5 OF 10
 IR 71 SHEET 5 OF 8
 SR 315 SHEET 1 OF 4

STATE OF OHIO - DEPARTMENT OF TRANSPORTATION
STATE ROUTE SECTIONS ON CONTINUOUS MILEAGE STATIONING

DISTRICT 6
COUNTY FRANKLIN
ROUTE IR 70

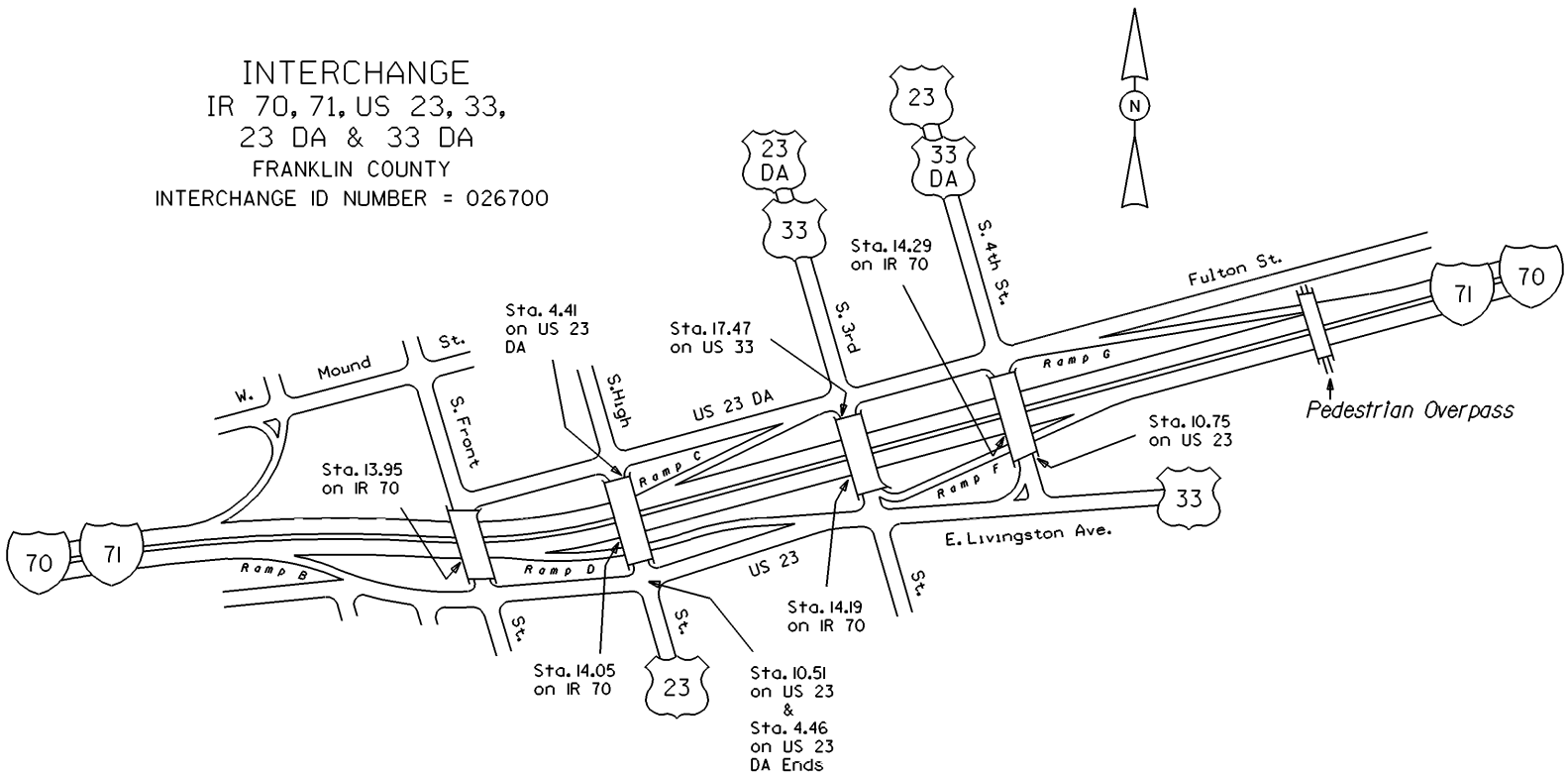




INTERCHANGE
 IRs 70, 71 & SR 315
 FRANKLIN COUNTY
 INTERCHANGE ID NUMBER = 026600

IR 70 SHEET 4 OF 10
 IR 70 SHEET 5 OF 10
 IR 71 SHEET 5 OF 8
 SR 315 SHEET 1 OF 4

INTERCHANGE
 IR 70, 71, US 23, 33,
 23 DA & 33 DA
 FRANKLIN COUNTY
 INTERCHANGE ID NUMBER = 026700

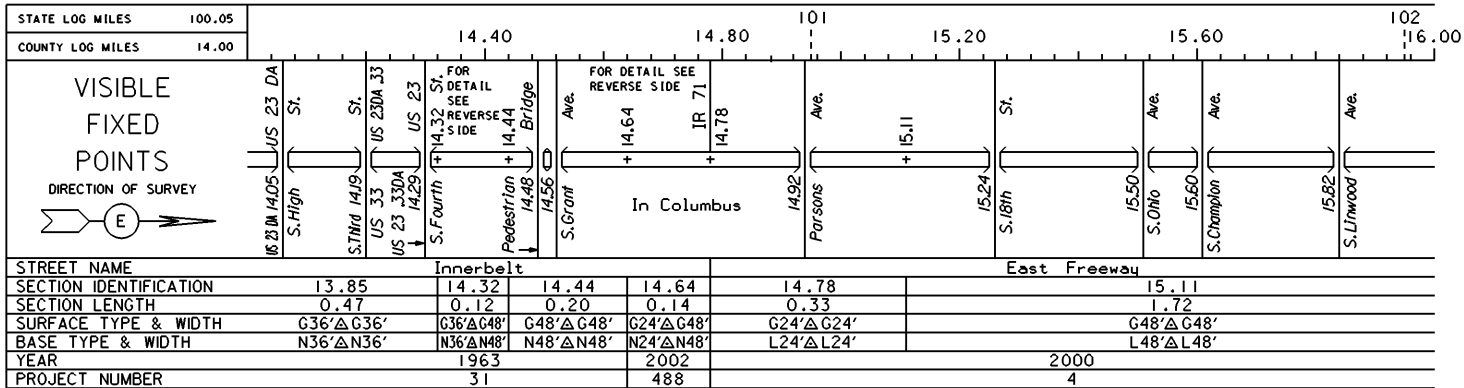


IR 70 SHEET 5 OF 10
 IR 70 SHEET 6 OF 10
 US 23 SHEET 3 OF 5
 US 23D SHEET 1 OF 1
 US 33 SHEET 4 OF 7

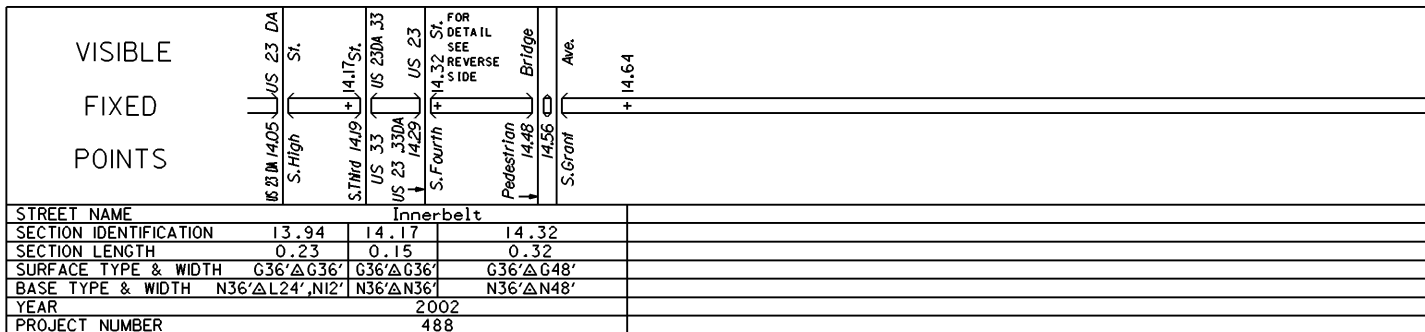
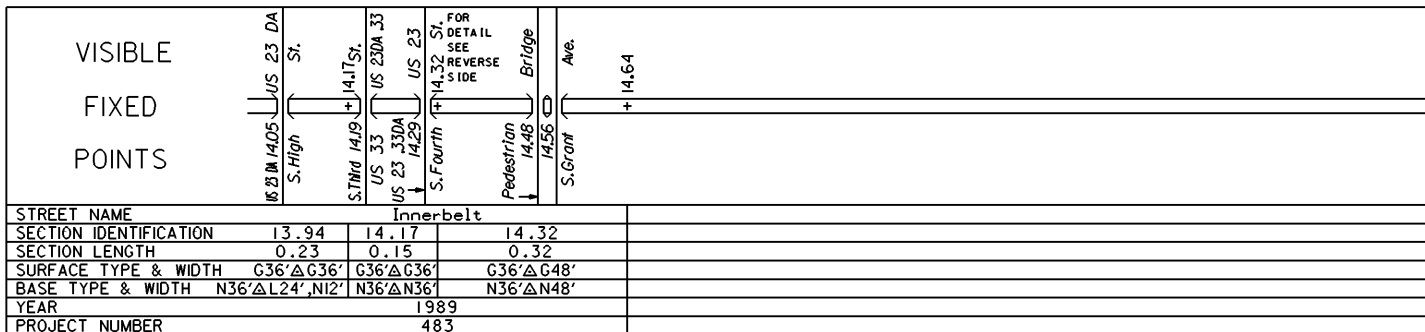
STATE OF OHIO - DEPARTMENT OF TRANSPORTATION

STATE ROUTE SECTIONS ON CONTINUOUS MILEAGE STATIONING

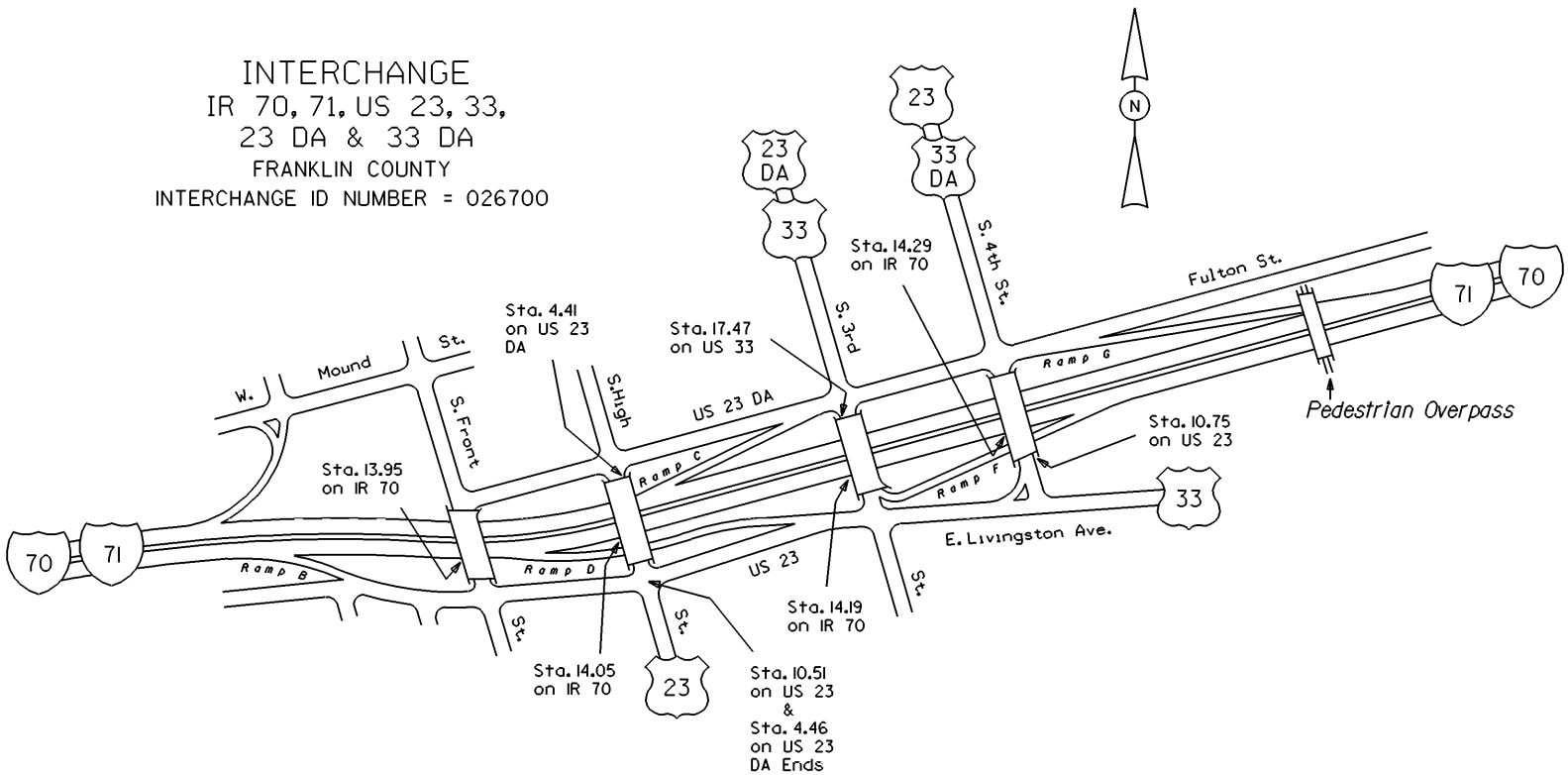
DISTRICT 6
 COUNTY FRANKLIN
 ROUTE IR 70



PERPETUATION

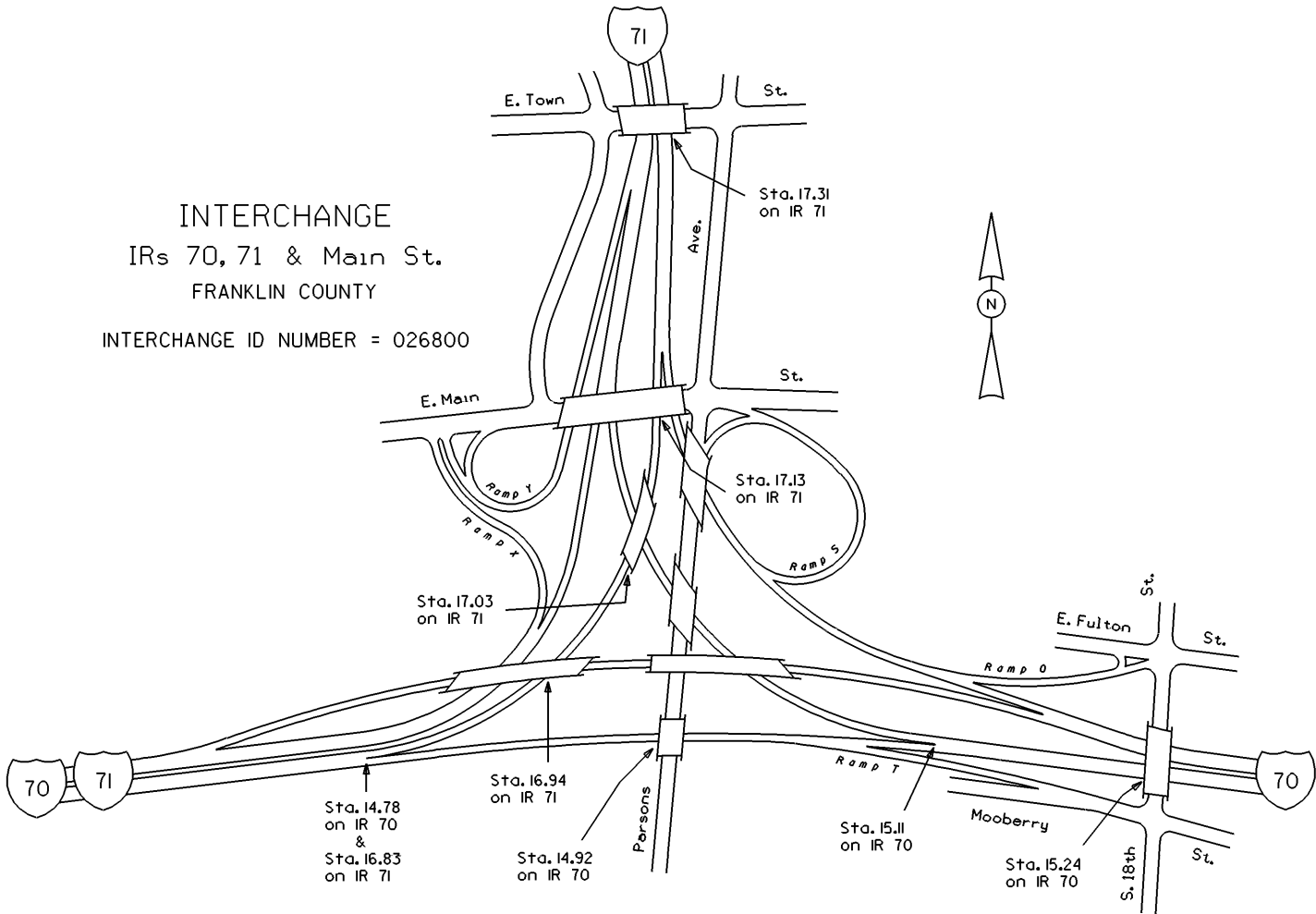


INTERCHANGE
 IR 70, 71, US 23, 33,
 23 DA & 33 DA
 FRANKLIN COUNTY
 INTERCHANGE ID NUMBER = 026700



IR 70 SHEET 5 OF 10
 IR 70 SHEET 6 OF 10
 US 23 SHEET 3 OF 5
 US 23D SHEET 1 OF 1
 US 33 SHEET 4 OF 7

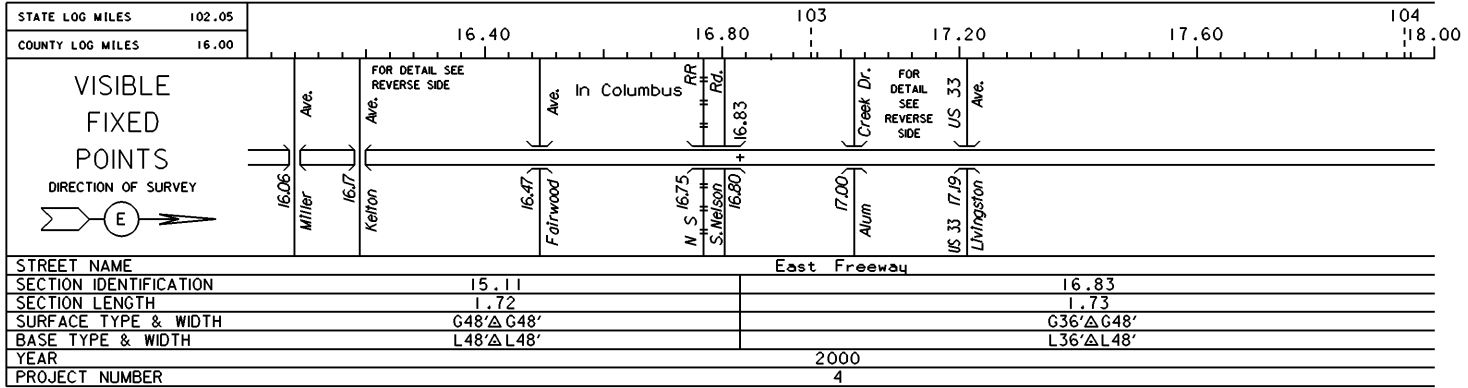
INTERCHANGE
 IRs 70, 71 & Main St.
 FRANKLIN COUNTY
 INTERCHANGE ID NUMBER = 026800



STATE OF OHIO - DEPARTMENT OF TRANSPORTATION

STATE ROUTE SECTIONS ON CONTINUOUS MILEAGE STATIONING

DISTRICT	6
COUNTY	FRANKLIN
ROUTE	1R 70



PERPETUATION

VISIBLE
FIXED
POINTS

STREET NAME
SECTION IDENTIFICATION
SECTION LENGTH
SURFACE TYPE & WIDTH
BASE TYPE & WIDTH
YEAR
PROJECT NUMBER

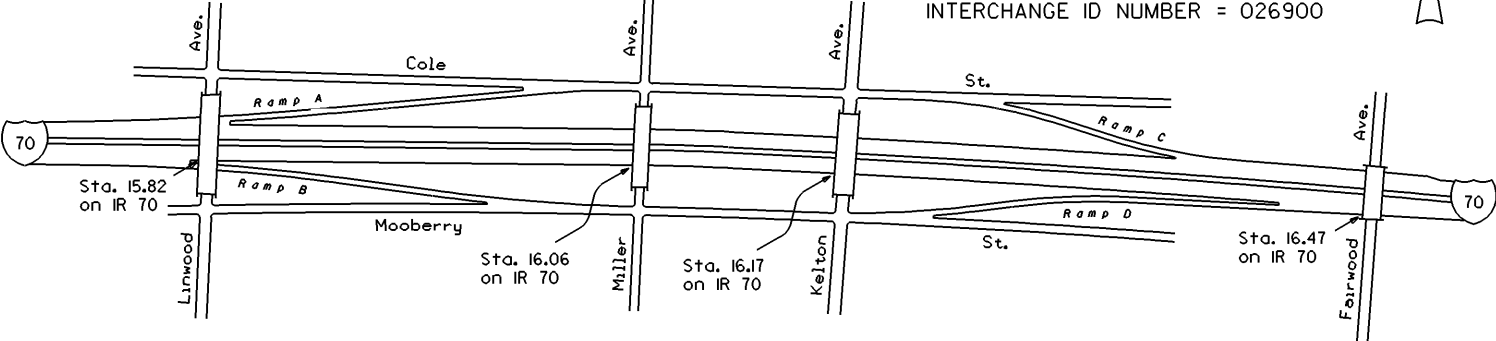
VISIBLE
FIXED
POINTS

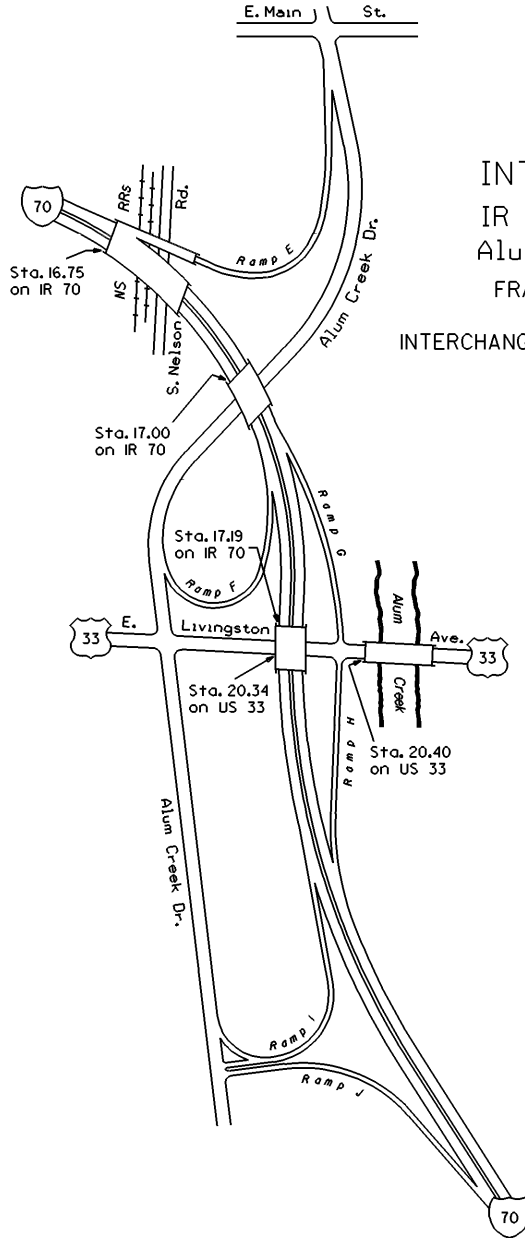
STREET NAME
SECTION IDENTIFICATION
SECTION LENGTH
SURFACE TYPE & WIDTH
BASE TYPE & WIDTH
YEAR
PROJECT NUMBER

INTERCHANGE
IR 70, Miller &
Kelton Aves.
FRANKLIN COUNTY



INTERCHANGE ID NUMBER = 026900





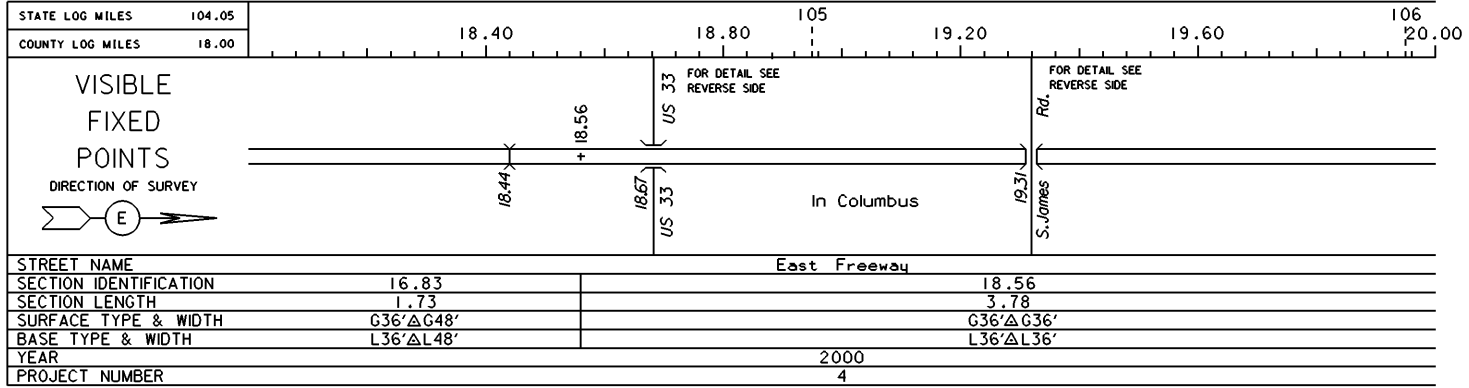
INTERCHANGE
IR 70, US 33 &
Alum Creek Dr.
FRANKLIN COUNTY

INTERCHANGE ID NUMBER = 027000

STATE OF OHIO - DEPARTMENT OF TRANSPORTATION

STATE ROUTE SECTIONS ON CONTINUOUS MILEAGE STATIONING

DISTRICT	6
COUNTY	FRANKLIN
ROUTE	1R 70



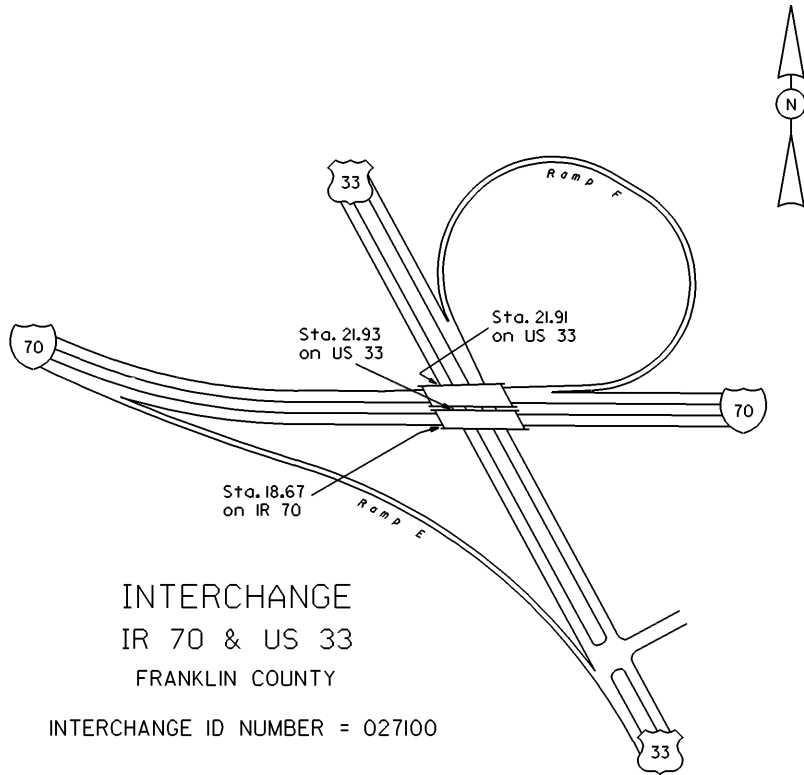
PERPETUATION

VISIBLE
FIXED
POINTS

STREET NAME
SECTION IDENTIFICATION
SECTION LENGTH
SURFACE TYPE & WIDTH
BASE TYPE & WIDTH
YEAR
PROJECT NUMBER

VISIBLE
FIXED
POINTS

STREET NAME
SECTION IDENTIFICATION
SECTION LENGTH
SURFACE TYPE & WIDTH
BASE TYPE & WIDTH
YEAR
PROJECT NUMBER



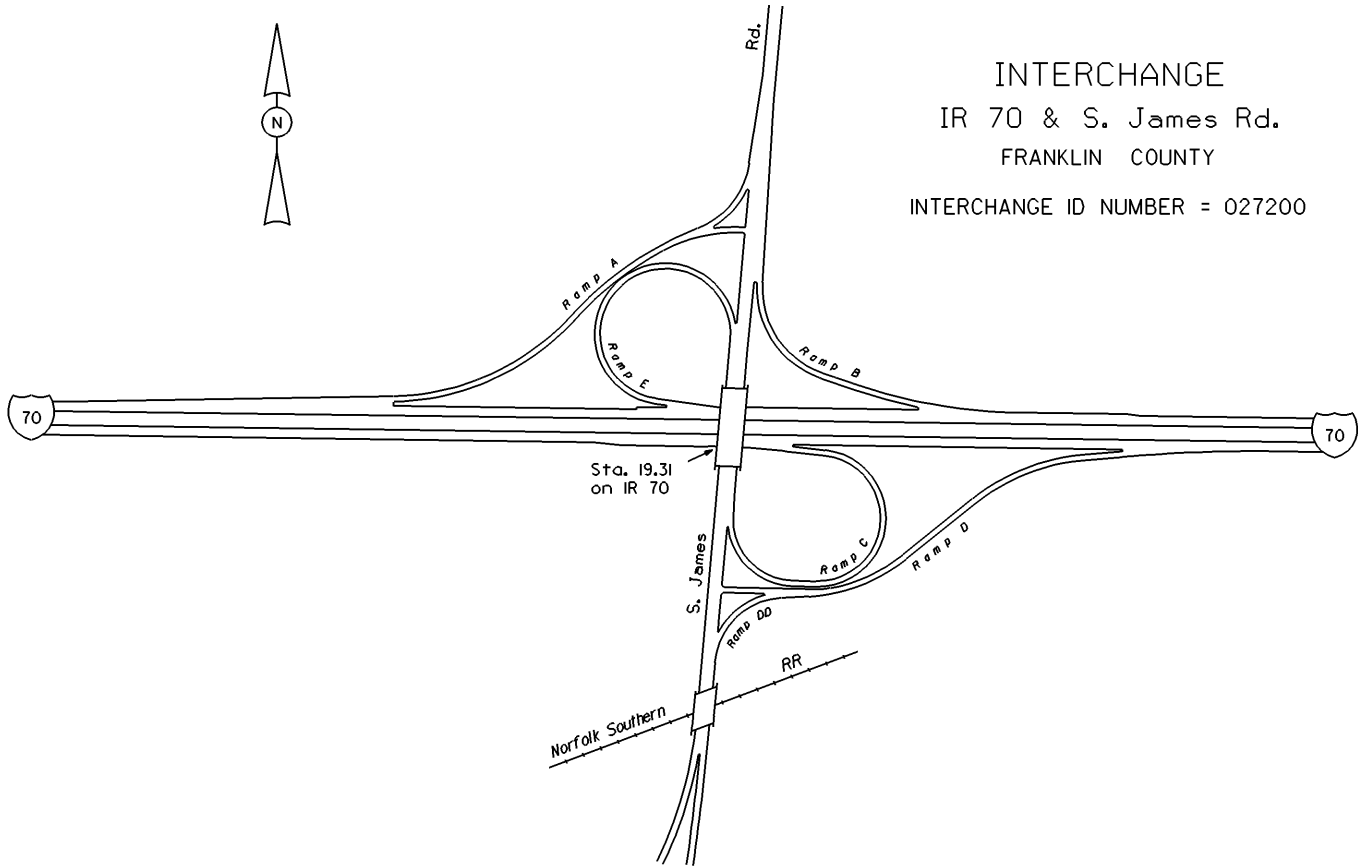
INTERCHANGE
 IR 70 & US 33
 FRANKLIN COUNTY

INTERCHANGE ID NUMBER = 027100



INTERCHANGE
IR 70 & S. James Rd.
FRANKLIN COUNTY

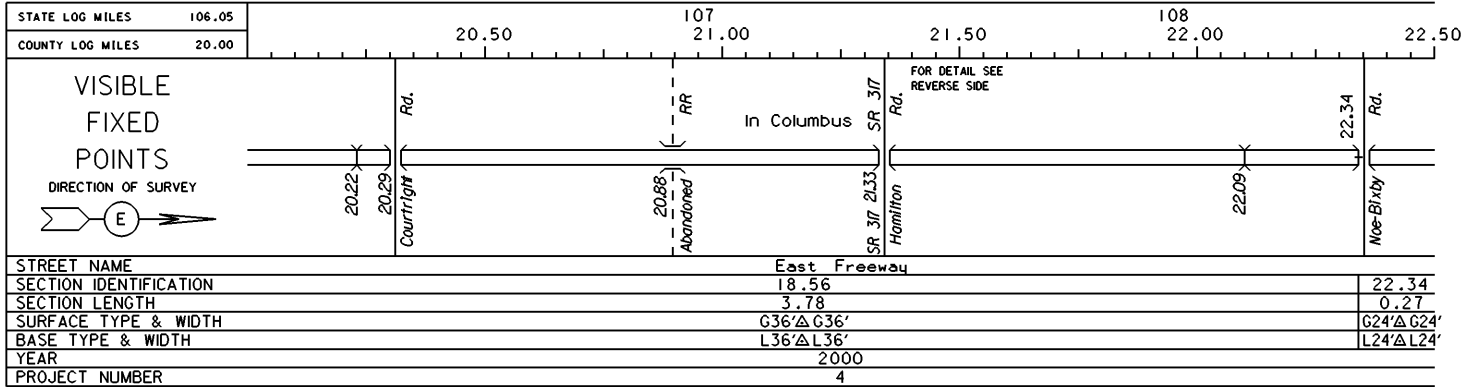
INTERCHANGE ID NUMBER = 027200



STATE OF OHIO - DEPARTMENT OF TRANSPORTATION

STATE ROUTE SECTIONS ON CONTINUOUS MILEAGE STATIONING

DISTRICT	6
COUNTY	FRANKLIN
ROUTE	1R 70



PERPETUATION

VISIBLE

FIXED

POINTS

STREET NAME
SECTION IDENTIFICATION
SECTION LENGTH
SURFACE TYPE & WIDTH
BASE TYPE & WIDTH
YEAR
PROJECT NUMBER

VISIBLE

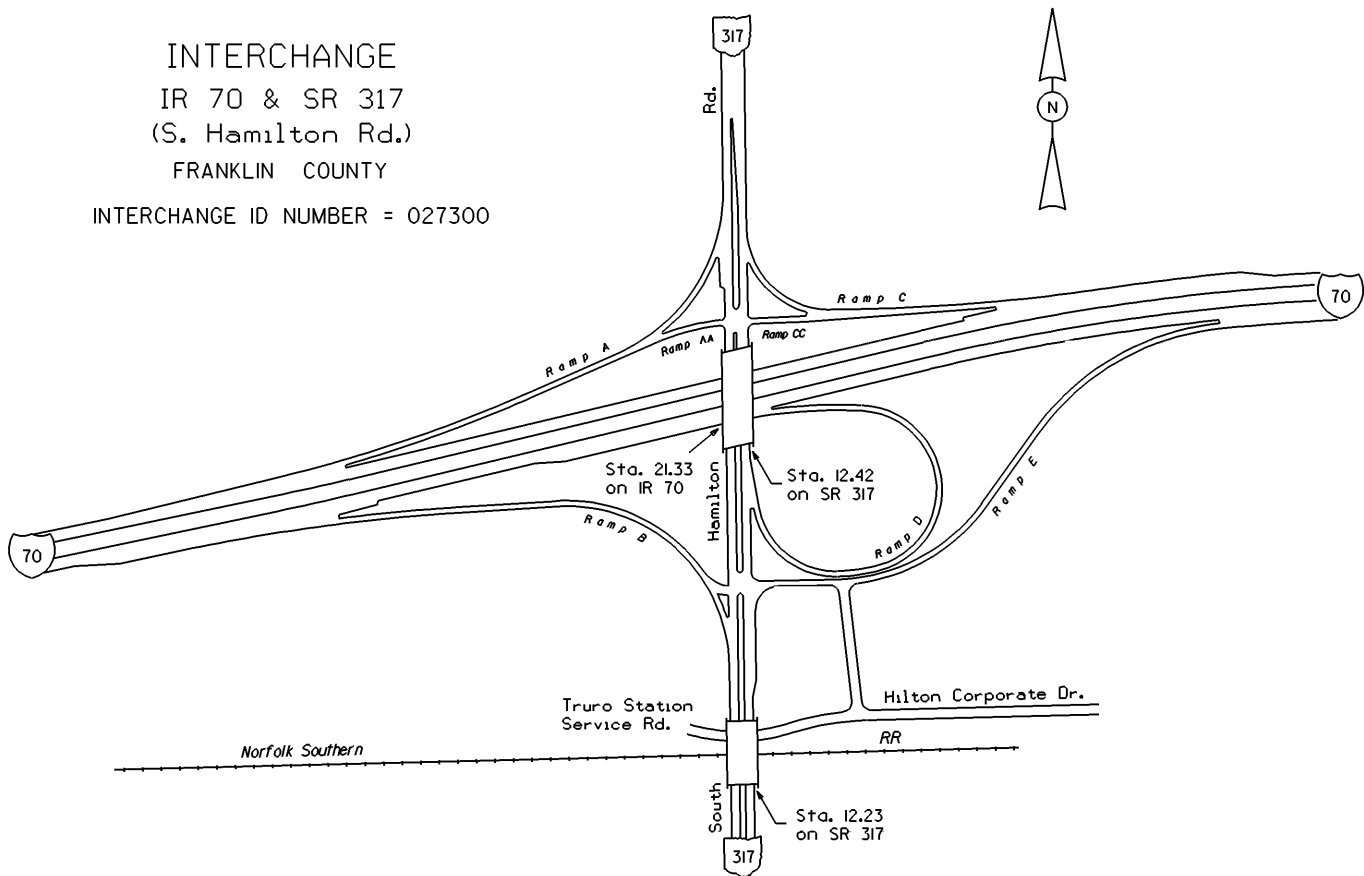
FIXED

POINTS

STREET NAME
SECTION IDENTIFICATION
SECTION LENGTH
SURFACE TYPE & WIDTH
BASE TYPE & WIDTH
YEAR
PROJECT NUMBER

INTERCHANGE
IR 70 & SR 317
(S. Hamilton Rd.)
FRANKLIN COUNTY

INTERCHANGE ID NUMBER = 027300



STATE OF OHIO - DEPARTMENT OF TRANSPORTATION

STATE ROUTE SECTIONS ON CONTINUOUS MILEAGE STATIONING

DISTRICT 6
 COUNTY FRANKLIN
 ROUTE IR 70

STATE LOG MILES	108.55	109					110	111		
COUNTY LOG MILES	22.50	23.00		23.50		24.00		24.50	25.00	
VISIBLE FIXED POINTS DIRECTION OF SURVEY 		FOR DETAIL SEE REVERSE SIDE		FOR DETAIL SEE REVERSE SIDE						
		+ 22.61	+ 23.17	+ 23.74	+ 23.91	+ 24.27	+ 24.63	+ 24.94	+ 24.94	
		IR 270	IR 270	IR 270	IR 270	Ramp	Brice Rd.	Columbus Corp	Columbus Corp	FRANKLIN CO FAIRFIELD CO
		22.73	22.74	22.76	22.77	22.93	23.17	23.97	24.27	24.63
		East Freeway								
SECTION IDENTIFICATION	22.34	22.61	22.93	23.17	23.97	24.27	24.63			
SECTION LENGTH	0.27	0.32	0.24	0.80	0.30	0.36	0.31			
SURFACE TYPE & WIDTH	G24'Δ G24'	G24'Δ G36'	G24'Δ G48'	G36'Δ G48'	G36'Δ G36'					
BASE TYPE & WIDTH	L24'Δ L24'	L24'Δ L36'	L24'Δ L48'	L36'Δ L48'	L36'Δ L36'					
YEAR	2000									
PROJECT NUMBER	4									

PERPETUATION

VISIBLE
FIXED
POINTS

STREET NAME _____
 SECTION IDENTIFICATION _____
 SECTION LENGTH _____
 SURFACE TYPE & WIDTH _____
 BASE TYPE & WIDTH _____
 YEAR _____
 PROJECT NUMBER _____

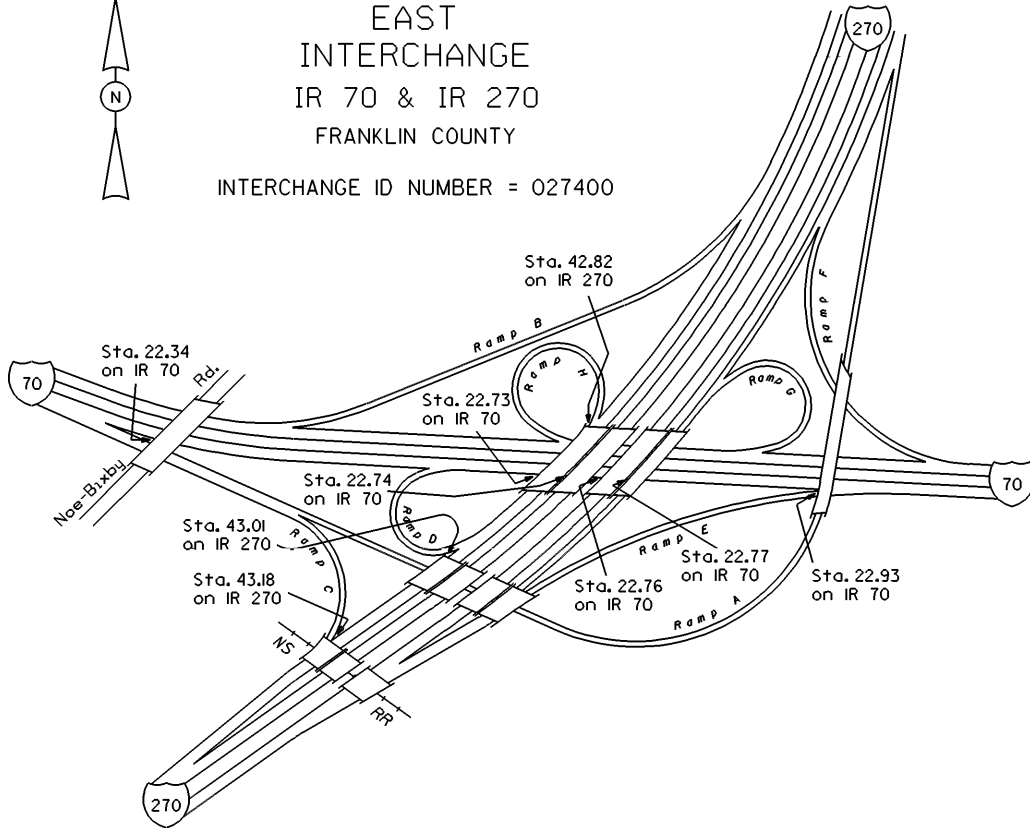
VISIBLE
FIXED
POINTS

STREET NAME _____
 SECTION IDENTIFICATION _____
 SECTION LENGTH _____
 SURFACE TYPE & WIDTH _____
 BASE TYPE & WIDTH _____
 YEAR _____
 PROJECT NUMBER _____



EAST
INTERCHANGE
IR 70 & IR 270
FRANKLIN COUNTY

INTERCHANGE ID NUMBER = 027400



INTERCHANGE
IR 70 & Brice Rd.
FRANKLIN COUNTY
INTERCHANGE ID NUMBER = 027500

