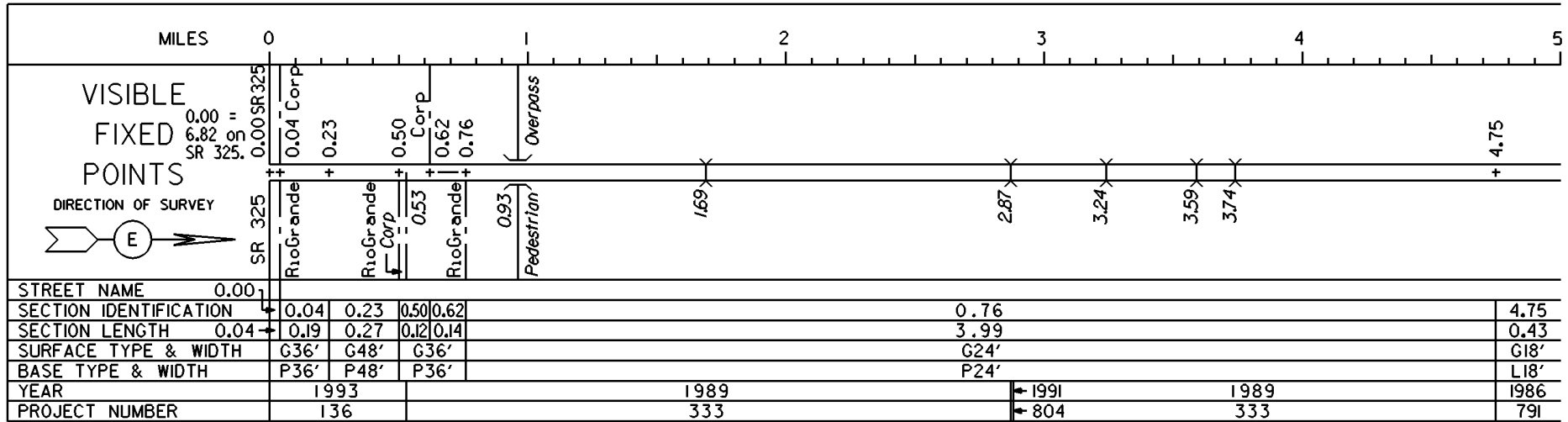




STATE OF OHIO - DEPARTMENT OF TRANSPORTATION

STATE ROUTE SECTIONS ON CONTINUOUS MILEAGE STATIONING

DISTRICT 10
 COUNTY GALLIA
 ROUTE SR 588




PERPETUATION



STATE OF OHIO - DEPARTMENT OF TRANSPORTATION
STATE ROUTE SECTIONS ON CONTINUOUS MILEAGE STATIONING

DISTRICT 10
COUNTY GALLIA
ROUTE SR 588

	MILES	5	6	7	8	9	10
VISIBLE FIXED POINTS DIRECTION OF SURVEY 	SR 850 Begins + 5.18						
STREET NAME							
SECTION IDENTIFICATION		4.75				5.18	
SECTION LENGTH		0.43				5.69	
SURFACE TYPE & WIDTH		G18'				G18'	
BASE TYPE & WIDTH		L18'				I18'	
YEAR					1986		
PROJECT NUMBER					791		

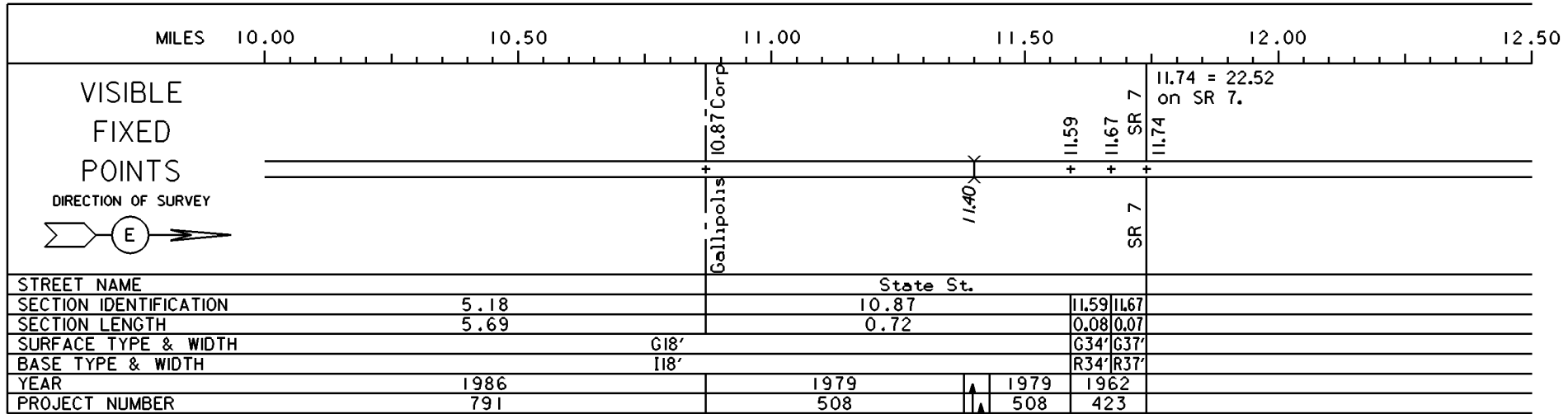
PERPETUATION

	MILES	5	6	7	8	9	10
VISIBLE FIXED POINTS	SR 850 Begins + 5.18						
STREET NAME							
SECTION IDENTIFICATION		4.75				5.18	
SECTION LENGTH		0.43				5.69	
SURFACE TYPE & WIDTH		G18'				G18'	
BASE TYPE & WIDTH		L18'				I18'	
YEAR					1997		
PROJECT NUMBER					783		

	MILES	5	6	7	8	9	10
VISIBLE FIXED POINTS							
STREET NAME							
SECTION IDENTIFICATION							
SECTION LENGTH							
SURFACE TYPE & WIDTH							
BASE TYPE & WIDTH							
YEAR							
PROJECT NUMBER							

STATE OF OHIO - DEPARTMENT OF TRANSPORTATION
STATE ROUTE SECTIONS ON CONTINUOUS MILEAGE STATIONING

DISTRICT 10
COUNTY GALLIA
ROUTE SR 588



PERPETUATION
1997
164

