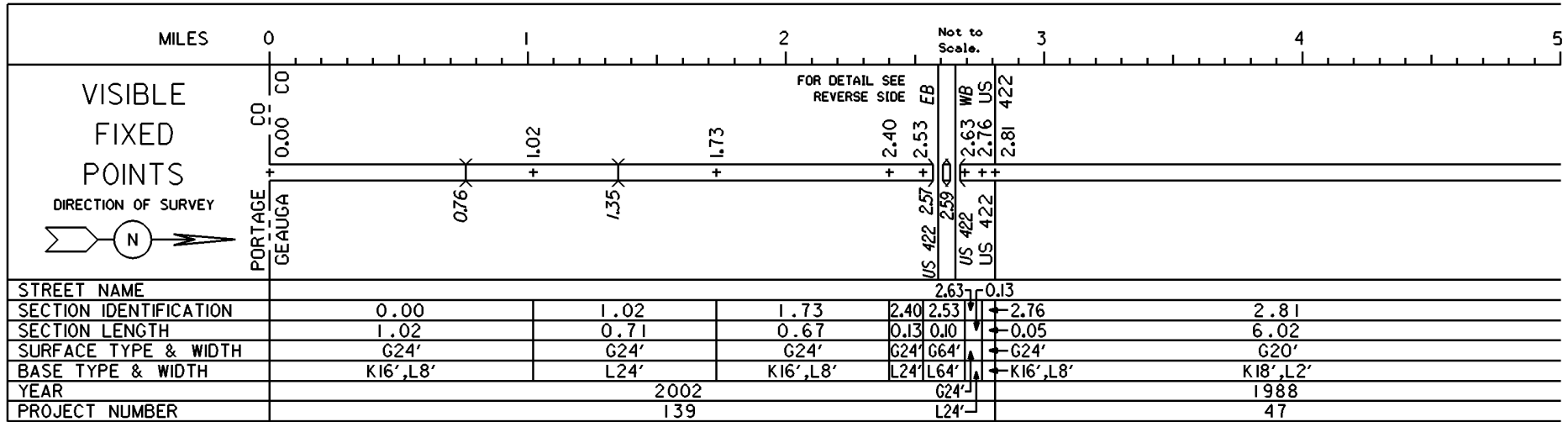




STATE OF OHIO - DEPARTMENT OF TRANSPORTATION

STATE ROUTE SECTIONS ON CONTINUOUS MILEAGE STATIONING

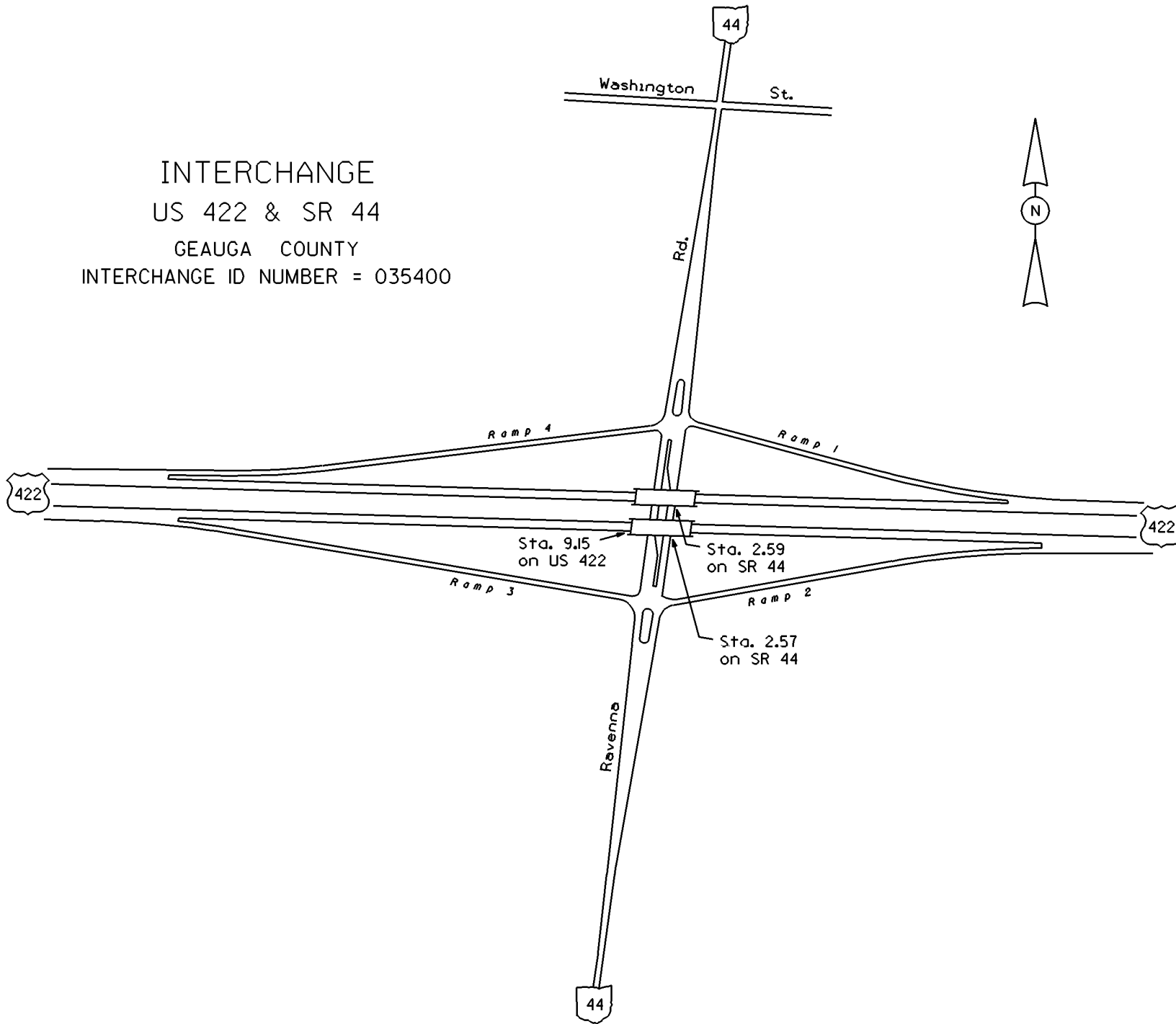
DISTRICT 12
 COUNTY GEAUGA
 ROUTE SR 44



PERPETUATION

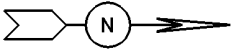


INTERCHANGE
US 422 & SR 44
GEAUGA COUNTY
INTERCHANGE ID NUMBER = 035400



STATE OF OHIO - DEPARTMENT OF TRANSPORTATION
STATE ROUTE SECTIONS ON CONTINUOUS MILEAGE STATIONING

DISTRICT 12
COUNTY GEAUGA
ROUTE SR 44

MILES	5	6	7	8	9	10
VISIBLE FIXED POINTS						8.83 + 8.93 SR 87
DIRECTION OF SURVEY						8.88 + SR 87
						
STREET NAME						
SECTION IDENTIFICATION	2.81		8.83		8.93	
SECTION LENGTH	6.02		0.10		4.22	
SURFACE TYPE & WIDTH	G20'		G36'		G22'	
BASE TYPE & WIDTH	K18',L2'		K18',L18'		K16',L6'	
YEAR	1988		1988		1988	
PROJECT NUMBER	47		47		469	


PERPETUATION

VISIBLE FIXED POINTS	5.91 + 6.09		8.83 + 8.93 SR 87		
STREET NAME					
SECTION IDENTIFICATION	2.81	5.91	6.09	8.83	8.93
SECTION LENGTH	3.10	0.18	2.74	0.10	4.22
SURFACE TYPE & WIDTH	G20'	G44'	G20'	G36'	G22'
BASE TYPE & WIDTH	K18',L2'	L44'	K18',L2'	K18',L18'	K16',L6'
YEAR	1988	1996	1988	1988	1999
PROJECT NUMBER	47	180	47	47	164


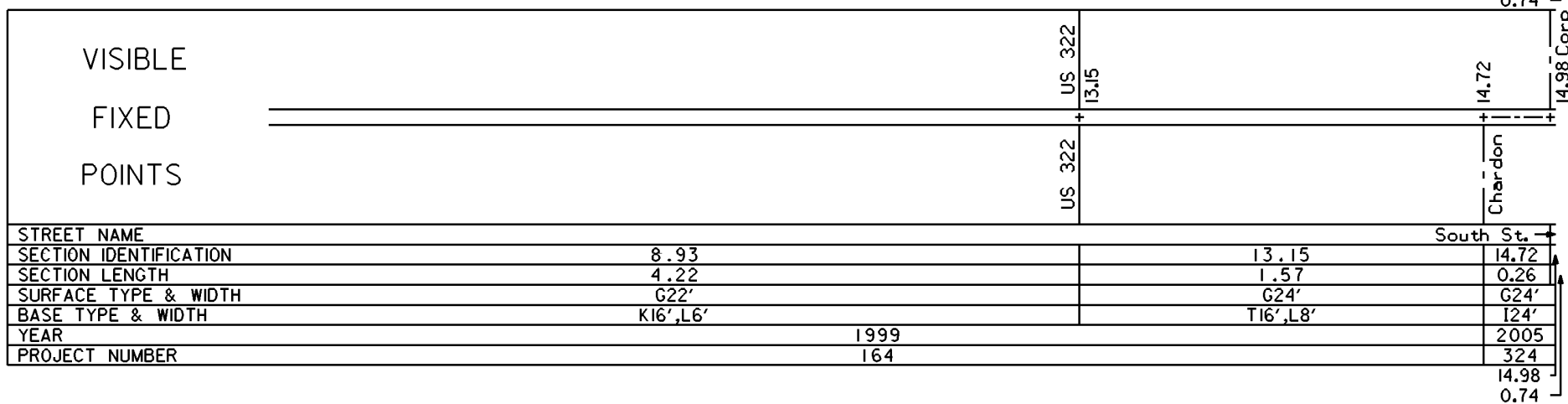
VISIBLE FIXED POINTS	5.91 + 6.09		8.83
STREET NAME			
SECTION IDENTIFICATION	2.81	5.91	6.09
SECTION LENGTH	3.10	0.18	2.74
SURFACE TYPE & WIDTH	G20'	G44'	G20'
BASE TYPE & WIDTH	K18',L2'	L44'	K18',L2'
YEAR	1999		
PROJECT NUMBER	164		

STATE OF OHIO - DEPARTMENT OF TRANSPORTATION
STATE ROUTE SECTIONS ON CONTINUOUS MILEAGE STATIONING

DISTRICT 12
COUNTY GAUGA
ROUTE SR 44




PERPETUATION




STATE OF OHIO - DEPARTMENT OF TRANSPORTATION
STATE ROUTE SECTIONS ON CONTINUOUS MILEAGE STATIONING

DISTRICT 12
COUNTY GEAUGA
ROUTE SR 44

MILES		15	16	17	18	19	20			
VISIBLE FIXED POINTS			15.72	15.85	15.96	16.58	16.83	17.28	18.22	18.45
			+	+	+	+	+	+	+	+
DIRECTION OF SURVEY				Overlap: See 5.06 to 5.26 on US 6 & 0.00 to 0.05 on US 6DA.		US 6 16.58 US 6DA 16.83		Chardon Corp 18.22 18.45		
STREET NAME		South St.		South St.		Center St.				
SECTION IDENTIFICATION		14.98	15.72 15.85	15.96	16.83	17.28	18.22	18.45		
SECTION LENGTH		0.74	0.13 0.11	0.62	0.45	0.94	0.23	3.28		
SURFACE TYPE & WIDTH		G24'	G24' G24'	G32'	G30'	G24'		G24'		
BASE TYPE & WIDTH		T24' K16', L8'	K20', P4' P32'		L30'	L24'		P24'		
YEAR		1990	1982	1990	1978	1978	1982	1992		
PROJECT NUMBER		965	310	965	499	499	505	292		

PERPETUATION

MILES		15	16	17	18	19	20			
VISIBLE FIXED POINTS			15.72	15.85	15.96	16.58	16.83	17.28	18.22	18.45
			+	+	+	+	+	+	+	+
DIRECTION OF SURVEY				Overlap: See 5.06 to 5.26 on US 6 & 0.00 to 0.05 on US 6DA.		US 6 16.58 US 6DA 16.83		Chardon Corp 18.22 18.45		
STREET NAME		South St.		South St.		Center St.				
SECTION IDENTIFICATION		14.98	15.72 15.85	15.96	16.83	17.28	18.22	18.45		
SECTION LENGTH		0.74	0.13 0.11	0.62	0.45	0.94	0.23	3.28		
SURFACE TYPE & WIDTH		G24'	G24' G24'	G32'	G30'	G24'		G24'		
BASE TYPE & WIDTH		T24' K16', L8'	K20', P4' P32'		L30'	L24'		P24'		
YEAR		2005			2005	1982		2001		
PROJECT NUMBER		324			324	505		557		

VISIBLE FIXED POINTS										
STREET NAME										
SECTION IDENTIFICATION										
SECTION LENGTH										
SURFACE TYPE & WIDTH										
BASE TYPE & WIDTH										
YEAR										
PROJECT NUMBER										

STATE OF OHIO - DEPARTMENT OF TRANSPORTATION
STATE ROUTE SECTIONS ON CONTINUOUS MILEAGE STATIONING

DISTRICT 12
COUNTY GEAUGA
ROUTE SR 44

MILES	20.00	20.50	21.00	21.50	22.00	22.50
VISIBLE FIXED POINTS						CO 21.73 +
DIRECTION OF SURVEY						GEAUGA LAKE
STREET NAME						
SECTION IDENTIFICATION	18.45					
SECTION LENGTH	3.28					
SURFACE TYPE & WIDTH	G24'					
BASE TYPE & WIDTH	P24'					
YEAR	1992					
PROJECT NUMBER	292					

PERPETUATION

VISIBLE FIXED POINTS						CO 21.73 +
DIRECTION OF SURVEY						GEAUGA LAKE
STREET NAME						
SECTION IDENTIFICATION	18.45					
SECTION LENGTH	3.28					
SURFACE TYPE & WIDTH	G24'					
BASE TYPE & WIDTH	P24'					
YEAR	2001					
PROJECT NUMBER	557					

VISIBLE FIXED POINTS						
STREET NAME						
SECTION IDENTIFICATION						
SECTION LENGTH						
SURFACE TYPE & WIDTH						
BASE TYPE & WIDTH						
YEAR						
PROJECT NUMBER						