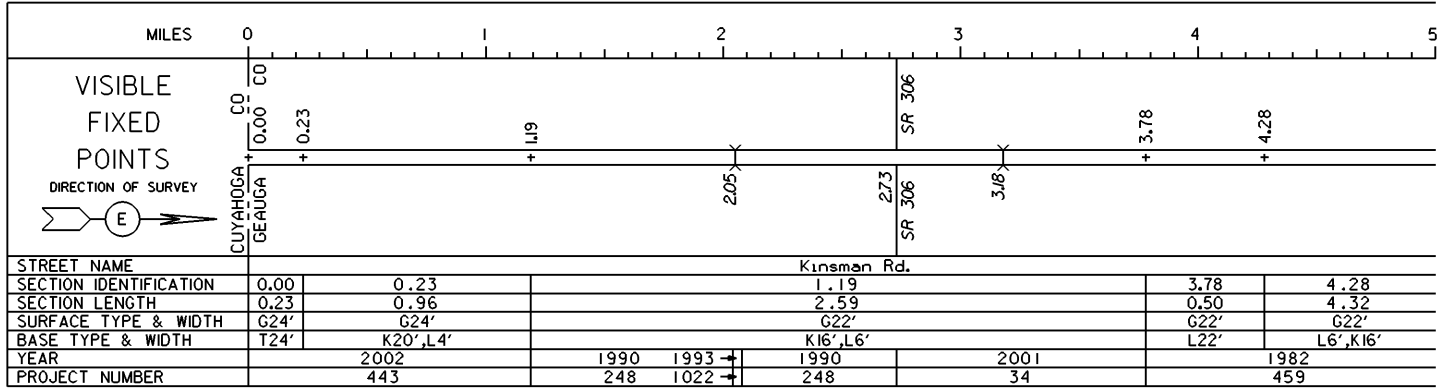




STATE OF OHIO - DEPARTMENT OF TRANSPORTATION

STATE ROUTE SECTIONS ON CONTINUOUS MILEAGE STATIONING

DISTRICT	12
COUNTY	GEAUGA
ROUTE	SR 87



PERPETUATION



STATE OF OHIO - DEPARTMENT OF TRANSPORTATION
STATE ROUTE SECTIONS ON CONTINUOUS MILEAGE STATIONING

DISTRICT 12
COUNTY GEauga
ROUTE SR 87



VISIBLE
FIXED
POINTS

DIRECTION OF SURVEY



+ 8.60
+ 9.91

STREET NAME		Kinsman Rd.	
SECTION IDENTIFICATION	4.28	8.60	9.91
SECTION LENGTH	4.32	1.31	0.59
SURFACE TYPE & WIDTH	G22'	G22'	G22'
BASE TYPE & WIDTH	L6',K16'	L22'	K16',L6'
YEAR	1982	1982	2001
PROJECT NUMBER	459	310	34

PERPETUATION

VISIBLE
FIXED
POINTS

+ 8.60
+ 9.91

STREET NAME		Kinsman Rd.	
SECTION IDENTIFICATION	4.28	8.60	
SECTION LENGTH	4.32	1.31	
SURFACE TYPE & WIDTH	G22'	G22'	
BASE TYPE & WIDTH	L6',K16'	L22'	
YEAR		1990	
PROJECT NUMBER		371	

VISIBLE
FIXED
POINTS

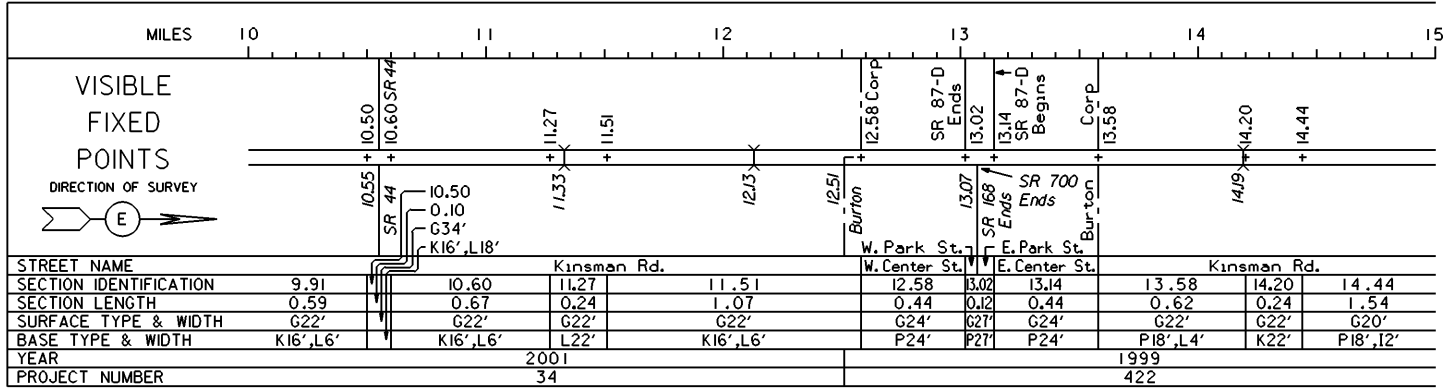
+ 8.60
+ 9.91

STREET NAME		Kinsman Rd.	
SECTION IDENTIFICATION	4.28	8.60	
SECTION LENGTH	4.32	1.31	
SURFACE TYPE & WIDTH	G22'	G22'	
BASE TYPE & WIDTH	L6',K16'	L22'	
YEAR		2001	
PROJECT NUMBER		34	

STATE OF OHIO - DEPARTMENT OF TRANSPORTATION

STATE ROUTE SECTIONS ON CONTINUOUS MILEAGE STATIONING

DISTRICT	12
COUNTY	GEAUGA
ROUTE	SR 87



PERPETUATION

VISIBLE
FIXED
POINTS

STREET NAME
SECTION IDENTIFICATION
SECTION LENGTH
SURFACE TYPE & WIDTH
BASE TYPE & WIDTH
YEAR
PROJECT NUMBER

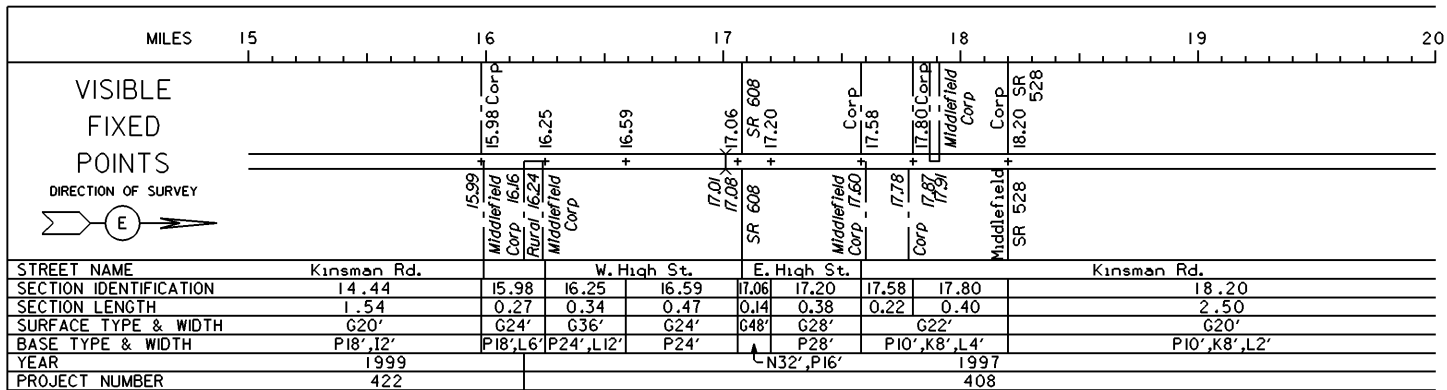
VISIBLE
FIXED
POINTS

STREET NAME
SECTION IDENTIFICATION
SECTION LENGTH
SURFACE TYPE & WIDTH
BASE TYPE & WIDTH
YEAR
PROJECT NUMBER

STATE OF OHIO - DEPARTMENT OF TRANSPORTATION


STATE ROUTE SECTIONS ON CONTINUOUS MILEAGE STATIONING

DISTRICT 12
 COUNTY GEAUGA
 ROUTE SR 87




PERPETUATION

VISIBLE
FIXED
POINTS



STREET NAME	
SECTION IDENTIFICATION	
SECTION LENGTH	
SURFACE TYPE & WIDTH	
BASE TYPE & WIDTH	
YEAR	
PROJECT NUMBER	

VISIBLE
FIXED
POINTS




STREET NAME	
SECTION IDENTIFICATION	
SECTION LENGTH	
SURFACE TYPE & WIDTH	
BASE TYPE & WIDTH	
YEAR	
PROJECT NUMBER	

STATE OF OHIO - DEPARTMENT OF TRANSPORTATION

STATE ROUTE SECTIONS ON CONTINUOUS MILEAGE STATIONING

DISTRICT 12
 COUNTY GEAUGA
 ROUTE SR 87

MILES	20.00	20.20	20.40	20.60	20.80	21.00
VISIBLE FIXED POINTS DIRECTION OF SURVEY 						CO + GEAUGA TRUMBULL CO 20.70
STREET NAME	Kinsman Rd.					
SECTION IDENTIFICATION	18.20					
SECTION LENGTH	2.50					
SURFACE TYPE & WIDTH	G20'					
BASE TYPE & WIDTH	P10',K8',L2'					
YEAR	1997					
PROJECT NUMBER	408					

PERPETUATION

VISIBLE FIXED POINTS					
STREET NAME					
SECTION IDENTIFICATION					
SECTION LENGTH					
SURFACE TYPE & WIDTH					
BASE TYPE & WIDTH					
YEAR					
PROJECT NUMBER					

VISIBLE FIXED POINTS					
STREET NAME					
SECTION IDENTIFICATION					
SECTION LENGTH					
SURFACE TYPE & WIDTH					
BASE TYPE & WIDTH					
YEAR					
PROJECT NUMBER					