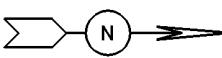



STATE OF OHIO - DEPARTMENT OF TRANSPORTATION
STATE ROUTE SECTIONS ON CONTINUOUS MILEAGE STATIONING

DISTRICT 8
COUNTY GREENE
ROUTE SR 72

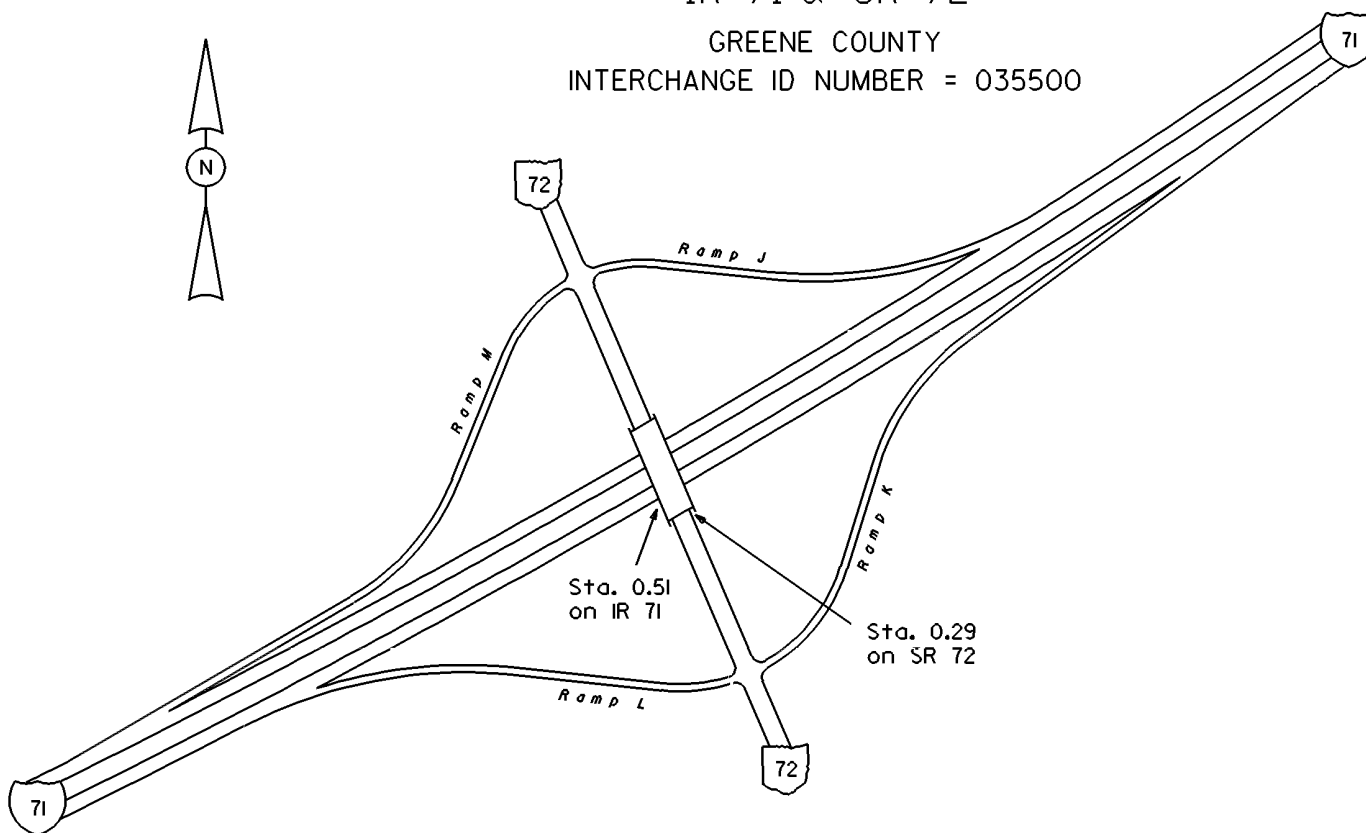
MILES		0	1	2	3	4	5
VISIBLE FIXED POINTS	DIRECTION OF SURVEY 	CLINTON	GREENE	FOR DETAIL SEE REVERSE SIDE			Corp
		0.00	0.54	1.73	1.92	2.11	2.31
		CLINTON	GREENE	Bowersville	Bowersville		
STREET NAME				Maysville St.			
SECTION IDENTIFICATION		0.00	0.54	1.73	1.92	2.11	2.31
SECTION LENGTH		0.54	1.19	0.19	0.19	0.20	4.56
SURFACE TYPE & WIDTH		G24'	G20'	G21'	G53'	G20'	G20'
BASE TYPE & WIDTH		I24'	I20'	I21'	I53'	I20'	I20'
YEAR		1993	1988	1994			2004
PROJECT NUMBER		234	502	56			490

PERPETUATION

VISIBLE FIXED POINTS	DIRECTION OF SURVEY 	CLINTON	GREENE	FOR DETAIL SEE REVERSE SIDE			Corp
		0.00	0.54	1.73	1.92	2.11	2.31
		CLINTON	GREENE	Bowersville	Bowersville		
STREET NAME				Maysville St.			
SECTION IDENTIFICATION		0.00	0.54	1.73	1.92	2.11	
SECTION LENGTH		0.54	1.19	0.19	0.19	0.20	
SURFACE TYPE & WIDTH		G24'	G20'	G21'	G53'	G20'	
BASE TYPE & WIDTH		I24'	I20'	I21'	I53'	I20'	
YEAR		2004					
PROJECT NUMBER		490					

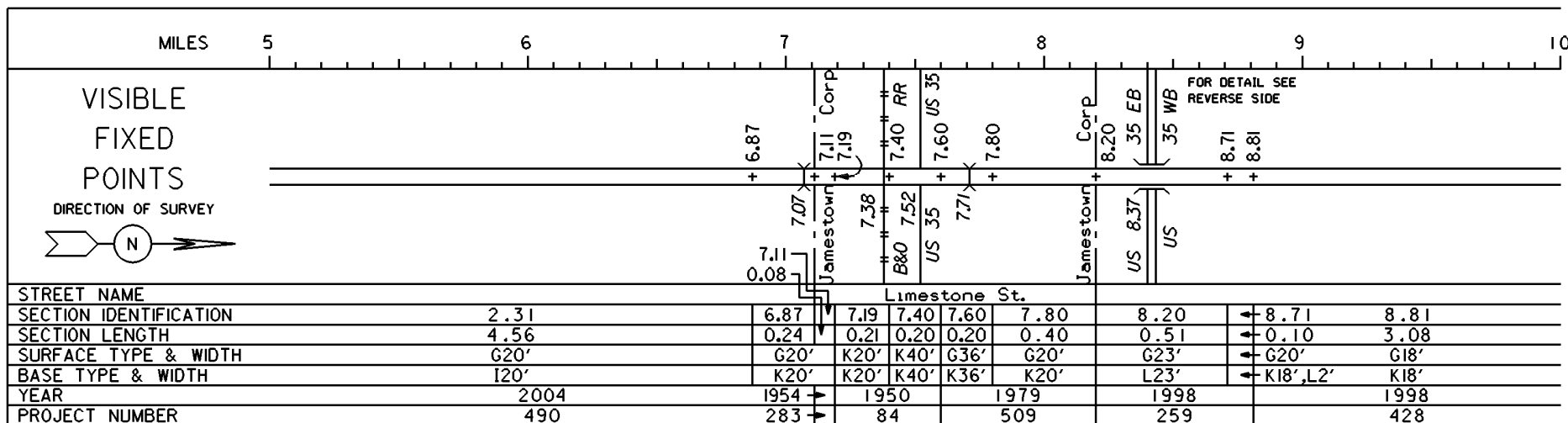
VISIBLE FIXED POINTS	
STREET NAME	
SECTION IDENTIFICATION	
SECTION LENGTH	
SURFACE TYPE & WIDTH	
BASE TYPE & WIDTH	
YEAR	
PROJECT NUMBER	

INTERCHANGE
IR 71 & SR 72
GREENE COUNTY
INTERCHANGE ID NUMBER = 035500

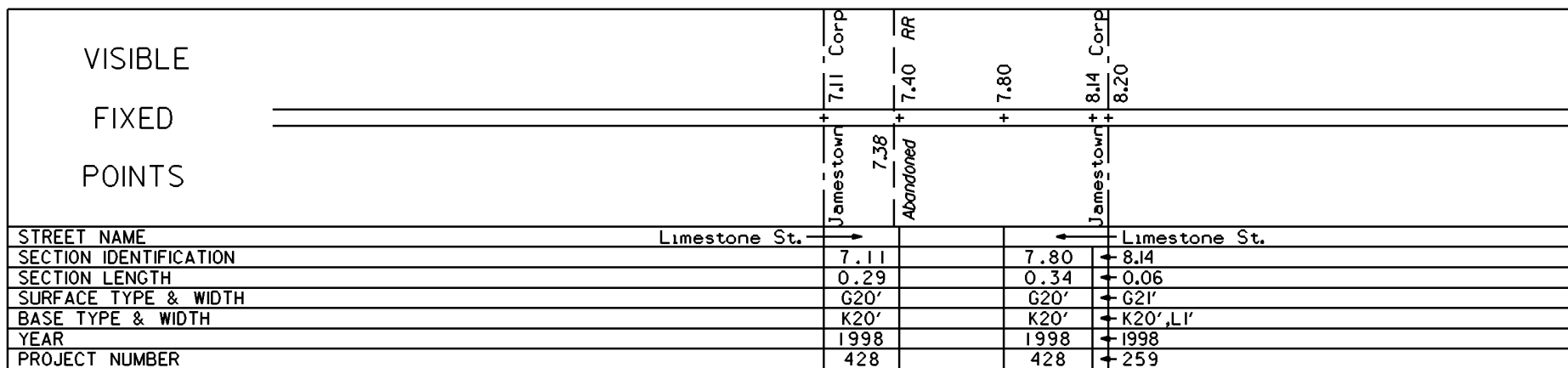
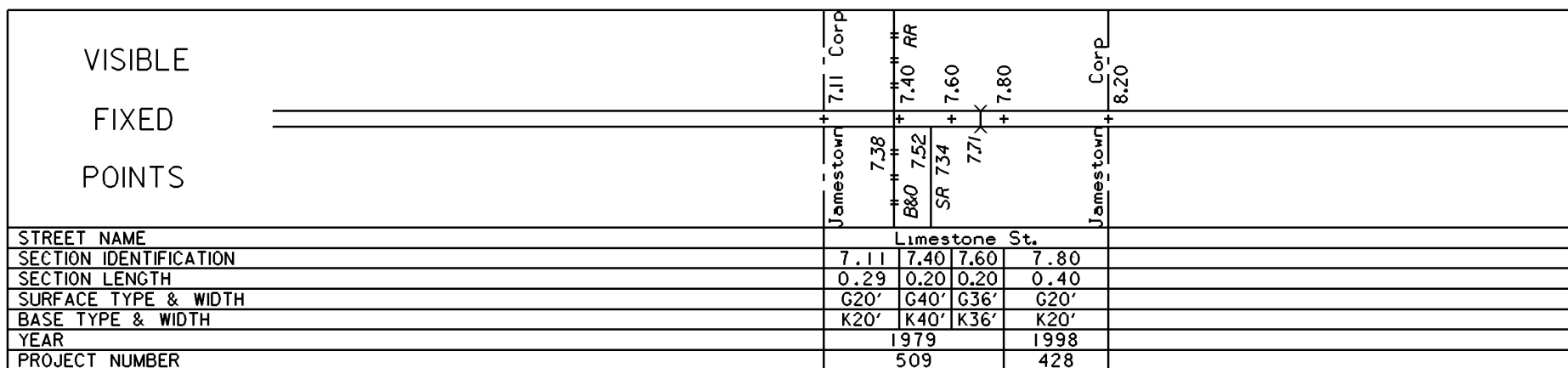


STATE OF OHIO - DEPARTMENT OF TRANSPORTATION
STATE ROUTE SECTIONS ON CONTINUOUS MILEAGE STATIONING

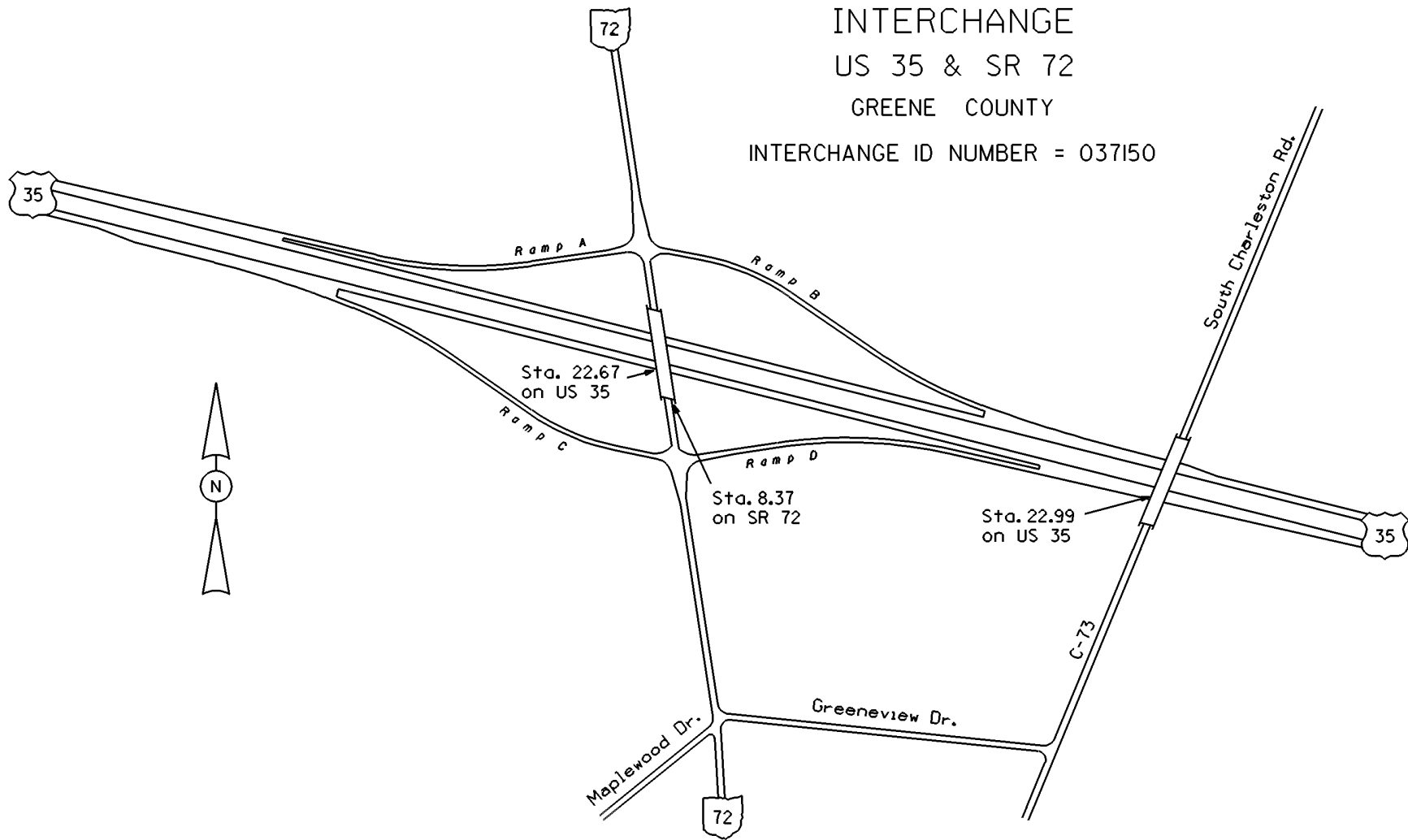
DISTRICT 8
COUNTY GREENE
ROUTE SR 72



PERPETUATION

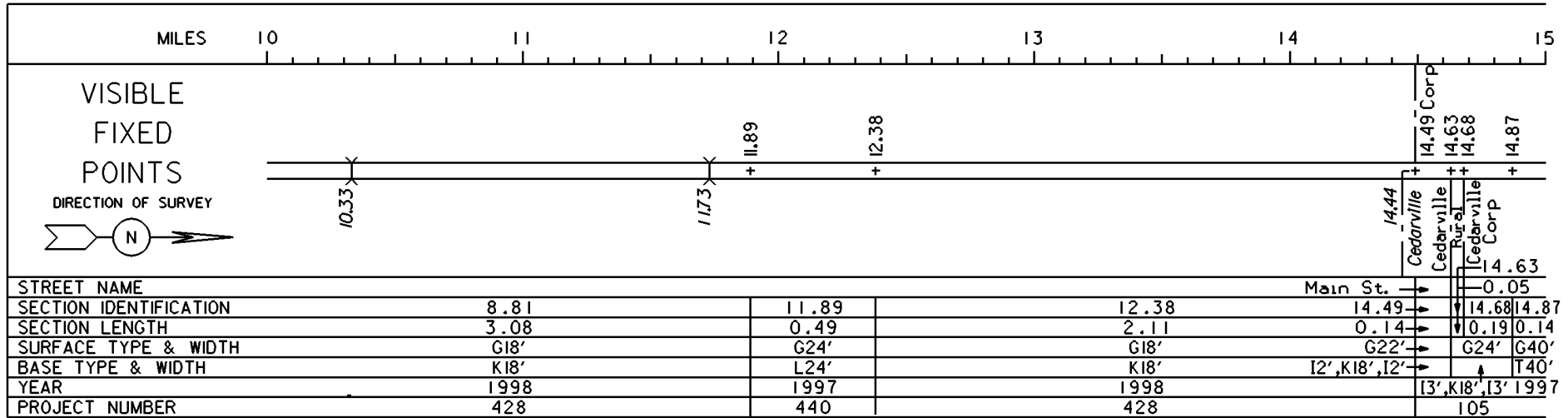


INTERCHANGE
US 35 & SR 72
GREENE COUNTY
INTERCHANGE ID NUMBER = 037150



STATE OF OHIO - DEPARTMENT OF TRANSPORTATION
STATE ROUTE SECTIONS ON CONTINUOUS MILEAGE STATIONING

DISTRICT 8
COUNTY GREENE
ROUTE SR 72



PERPETUATION

VISIBLE
FIXED
POINTS

STREET NAME
SECTION IDENTIFICATION
SECTION LENGTH
SURFACE TYPE & WIDTH
BASE TYPE & WIDTH
YEAR
PROJECT NUMBER

VISIBLE
FIXED
POINTS

STREET NAME
SECTION IDENTIFICATION
SECTION LENGTH
SURFACE TYPE & WIDTH
BASE TYPE & WIDTH
YEAR
PROJECT NUMBER

STATE OF OHIO - DEPARTMENT OF TRANSPORTATION

STATE ROUTE SECTIONS ON CONTINUOUS MILEAGE STATIONING

DISTRICT 8
 COUNTY GREENE
 ROUTE SR 72

MILES	15	16	17	18	19	20
VISIBLE FIXED POINTS	US 42 15.01 15.16 15.46 15.53 15.63	15.98 Corp Rural 16.02 Corp 16.14			18.78 Corp 18.82 SR 343 Ends CO 19.04 CO	
DIRECTION OF SURVEY						
STREET NAME	G40'	0.07'	0.10'			
SECTION IDENTIFICATION	15.16	15.63	16.02		18.78	
SECTION LENGTH	0.30	0.35	0.12		0.26	
SURFACE TYPE & WIDTH	G38'	G33'	15.98	G22'		
BASE TYPE & WIDTH	T40'	T38'	17', L22', 14'	0.04	L22'	
YEAR	1997	1997		1998		
PROJECT NUMBER	105	105		428		

PERPETUATION

VISIBLE
FIXED
POINTS

=====

STREET NAME
 SECTION IDENTIFICATION
 SECTION LENGTH
 SURFACE TYPE & WIDTH
 BASE TYPE & WIDTH
 YEAR
 PROJECT NUMBER

VISIBLE
FIXED
POINTS

=====

STREET NAME
 SECTION IDENTIFICATION
 SECTION LENGTH
 SURFACE TYPE & WIDTH
 BASE TYPE & WIDTH
 YEAR
 PROJECT NUMBER