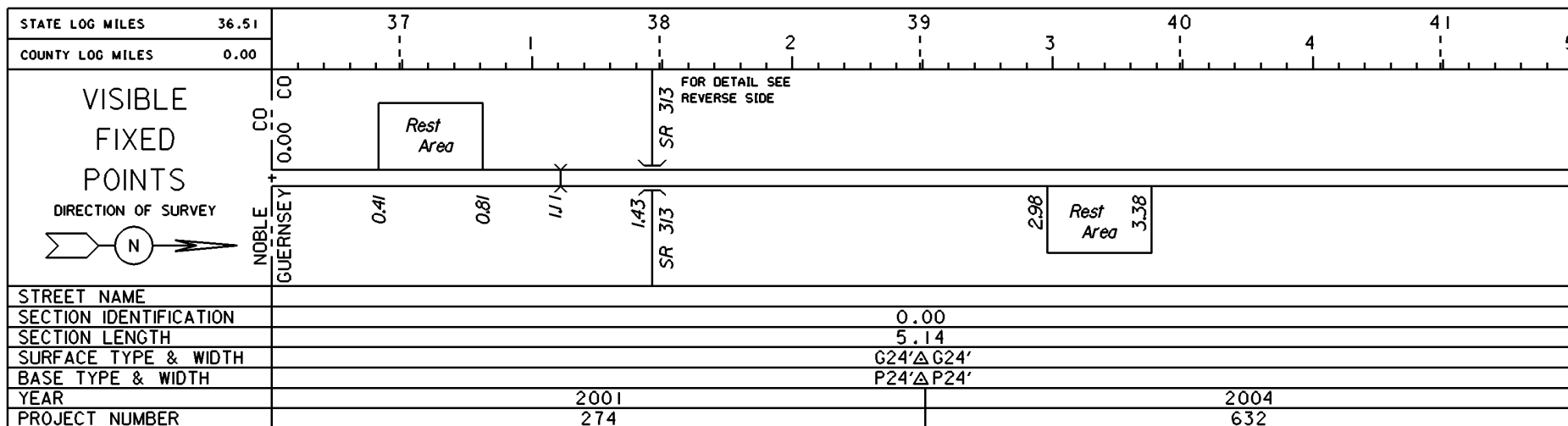


STATE OF OHIO - DEPARTMENT OF TRANSPORTATION
STATE ROUTE SECTIONS ON CONTINUOUS MILEAGE STATIONING

DISTRICT 5
COUNTY GUERNSEY
ROUTE IR 77



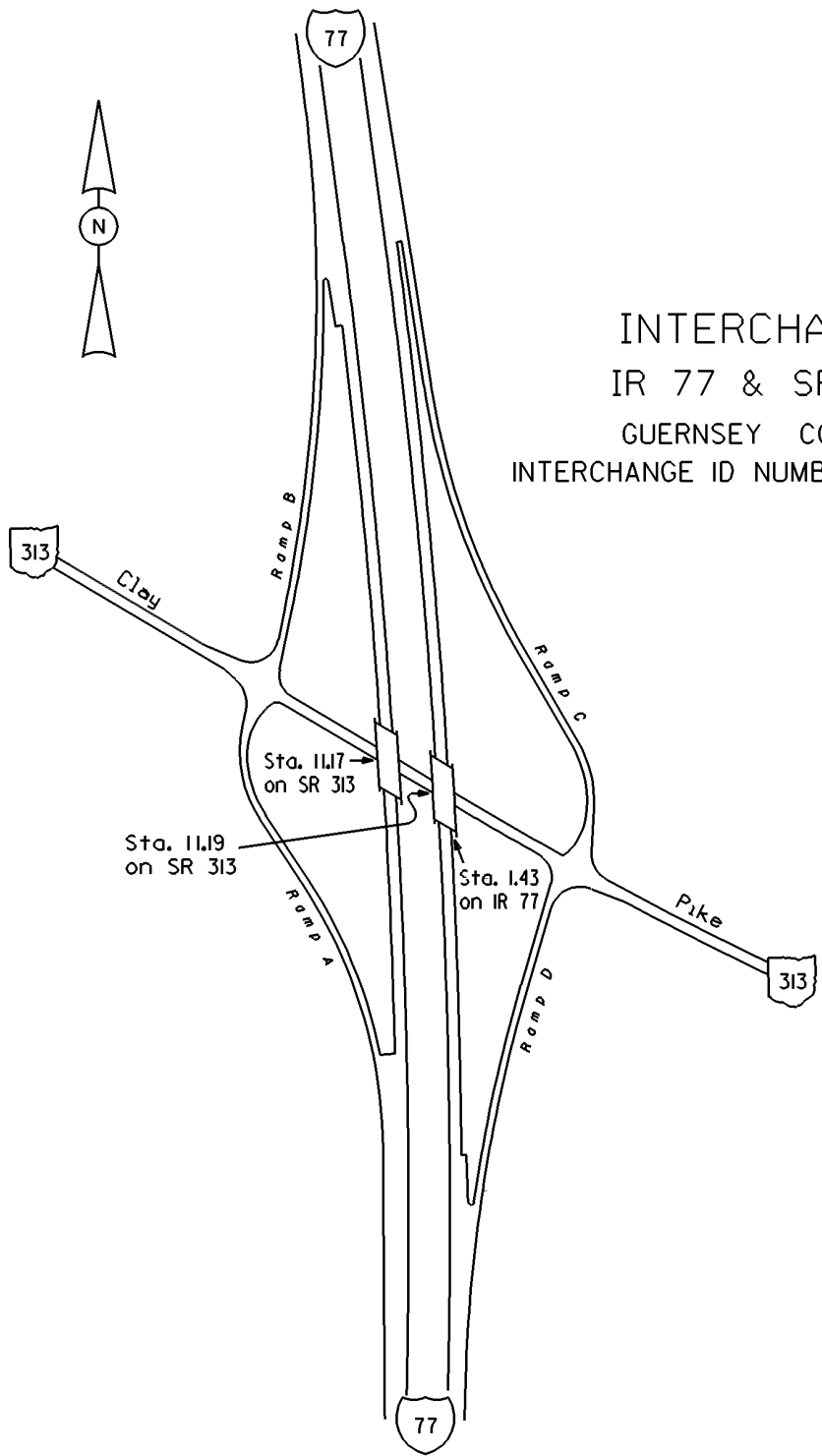
PERPETUATION

VISIBLE
FIXED
POINTS

STREET NAME
SECTION IDENTIFICATION
SECTION LENGTH
SURFACE TYPE & WIDTH
BASE TYPE & WIDTH
YEAR
PROJECT NUMBER

VISIBLE
FIXED
POINTS

STREET NAME
SECTION IDENTIFICATION
SECTION LENGTH
SURFACE TYPE & WIDTH
BASE TYPE & WIDTH
YEAR
PROJECT NUMBER

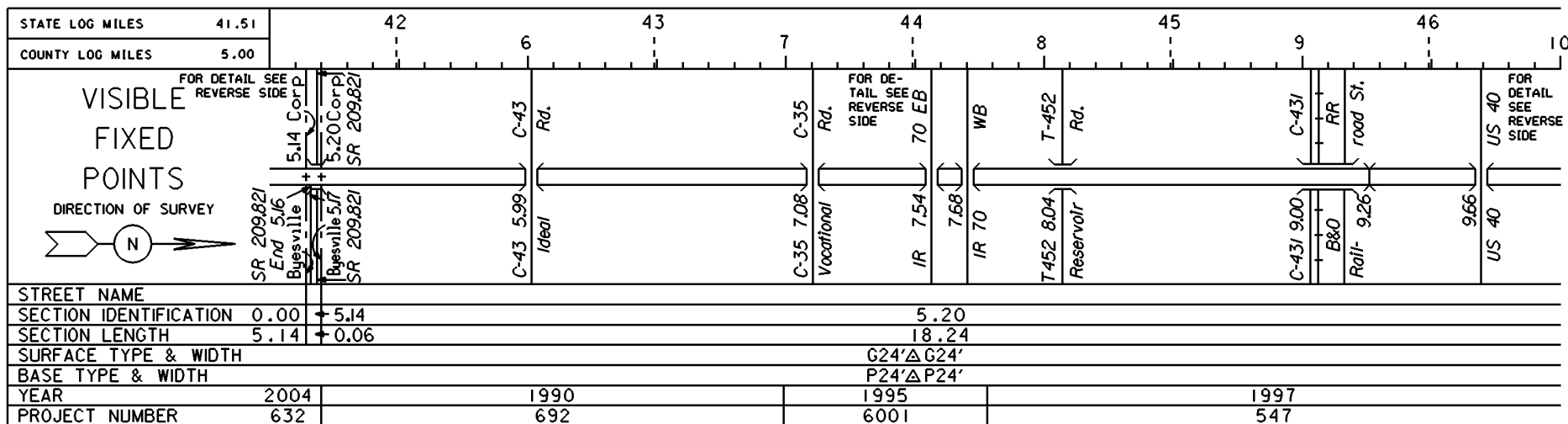


INTERCHANGE
IR 77 & SR 313
GUERNSEY COUNTY
INTERCHANGE ID NUMBER = 037900

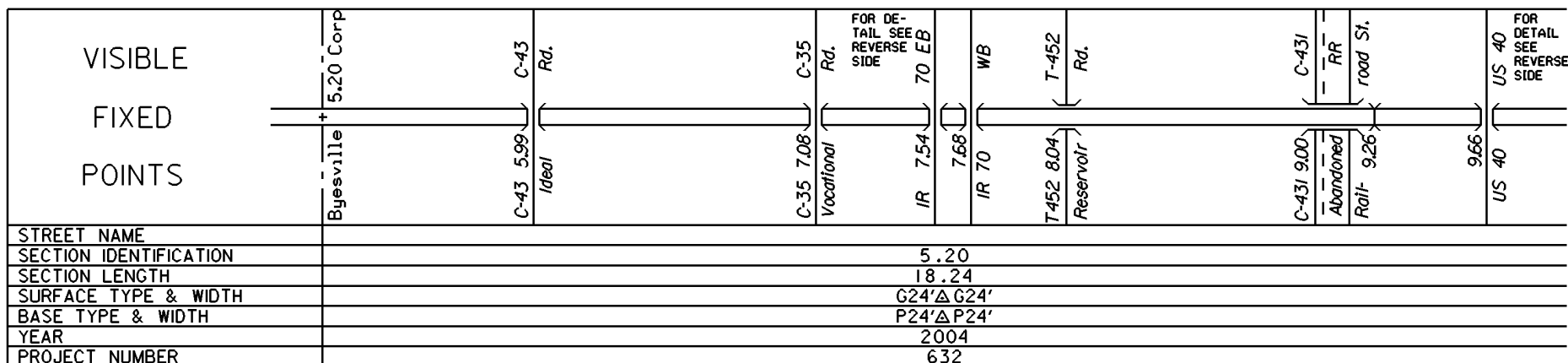
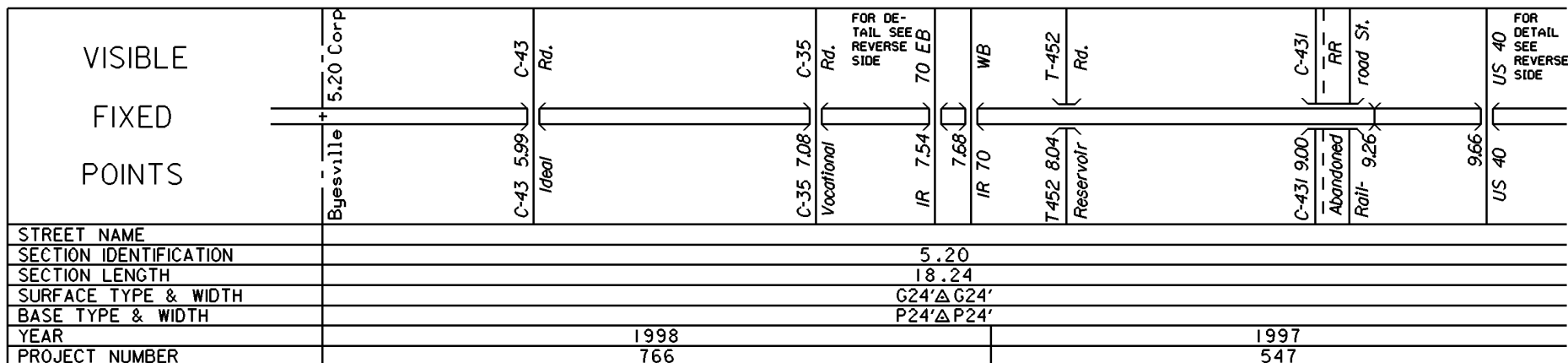
STATE OF OHIO - DEPARTMENT OF TRANSPORTATION

STATE ROUTE SECTIONS ON CONTINUOUS MILEAGE STATIONING

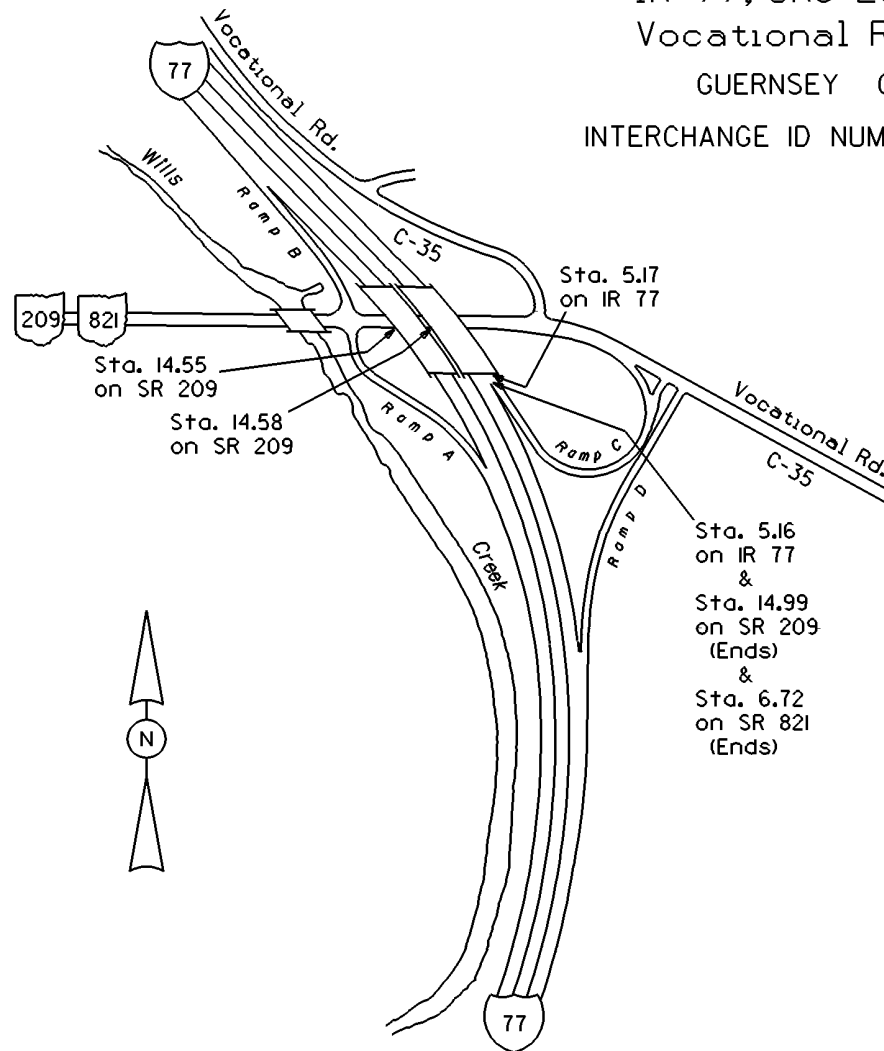
DISTRICT 5
 COUNTY GUERNSEY
 ROUTE IR 77



PERPETUATION



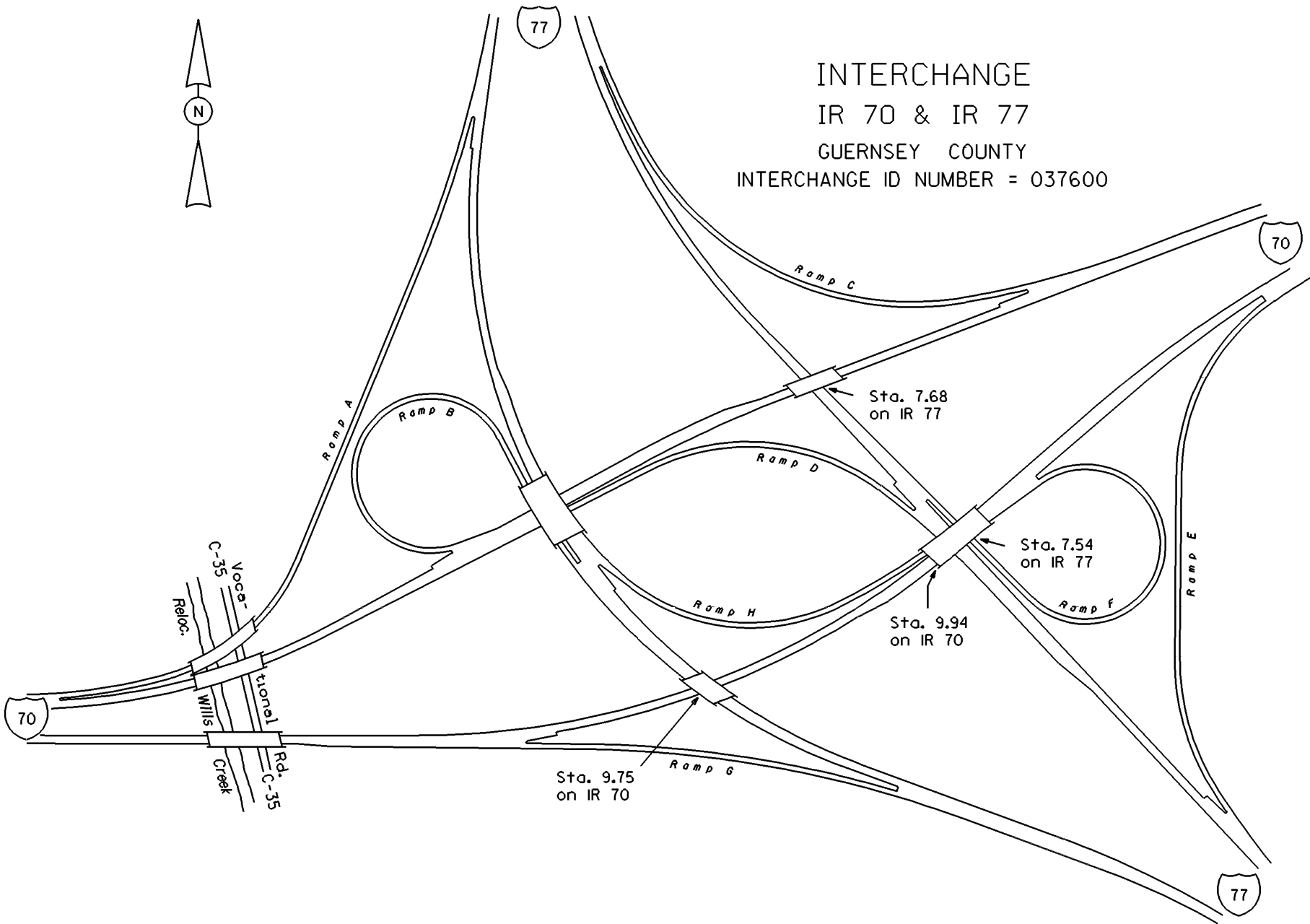
INTERCHANGE
IR 77, SRs 209, 821 &
Vocational Rd. (C-35)
GUERNSEY COUNTY
INTERCHANGE ID NUMBER = 038000



IR 77 SHEET 2 OF 5
SR 209 SHEET 4 OF 4
SR 821 SHEET 2 OF 2

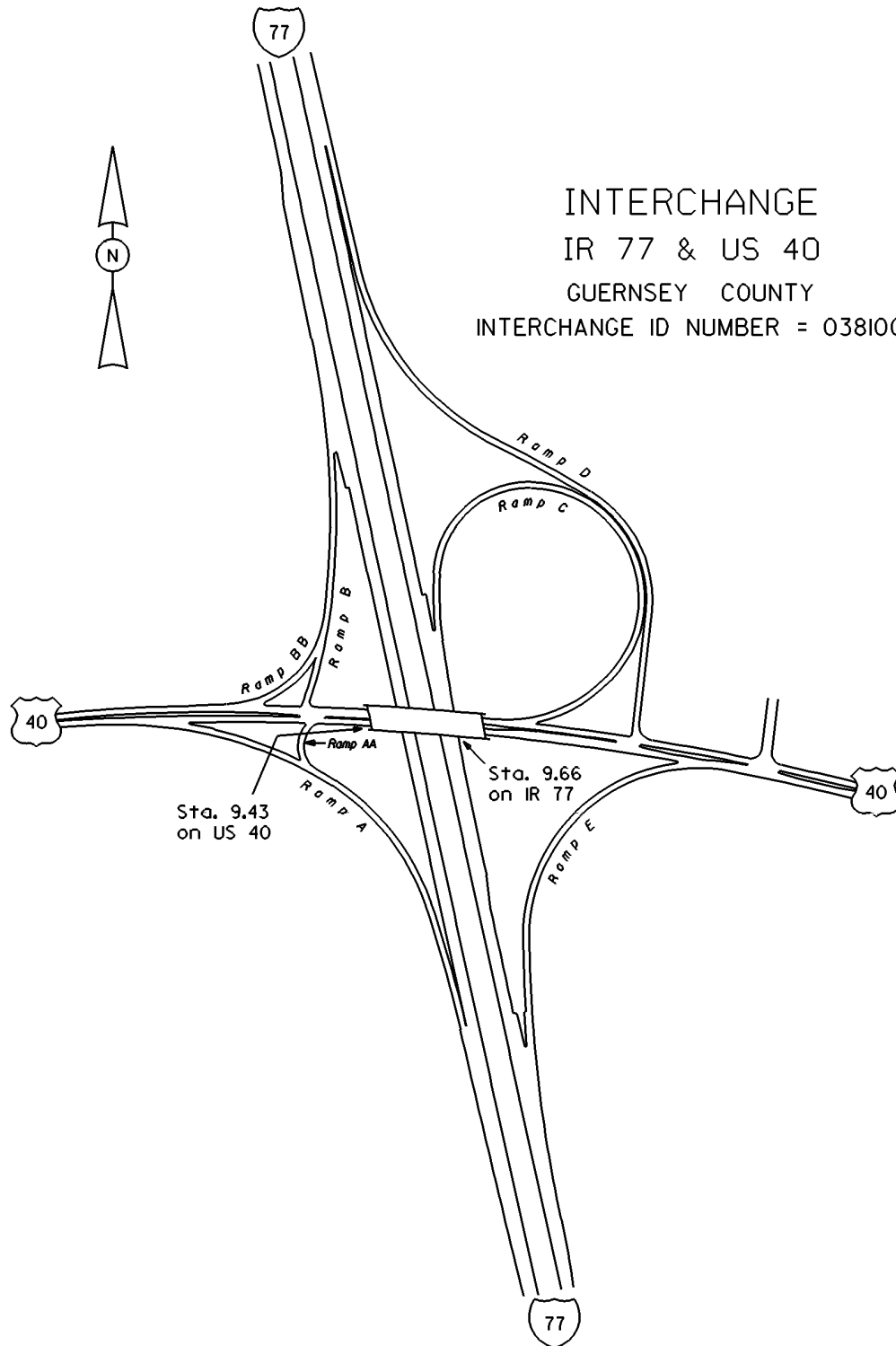


INTERCHANGE
IR 70 & IR 77
GUERNSEY COUNTY
INTERCHANGE ID NUMBER = 037600





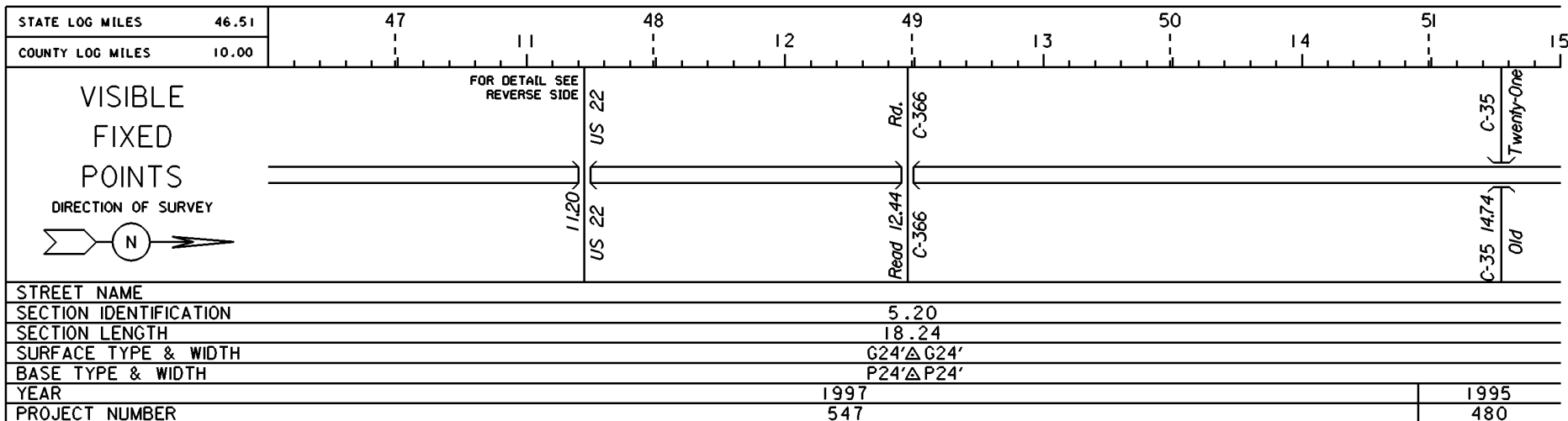
INTERCHANGE
IR 77 & US 40
GUERNSEY COUNTY
INTERCHANGE ID NUMBER = 038100




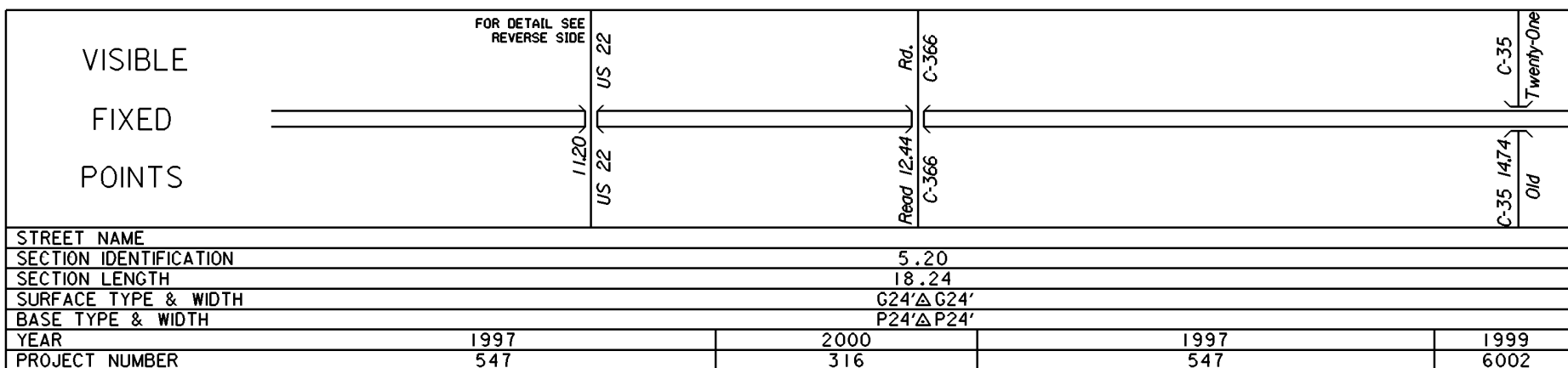
STATE OF OHIO - DEPARTMENT OF TRANSPORTATION

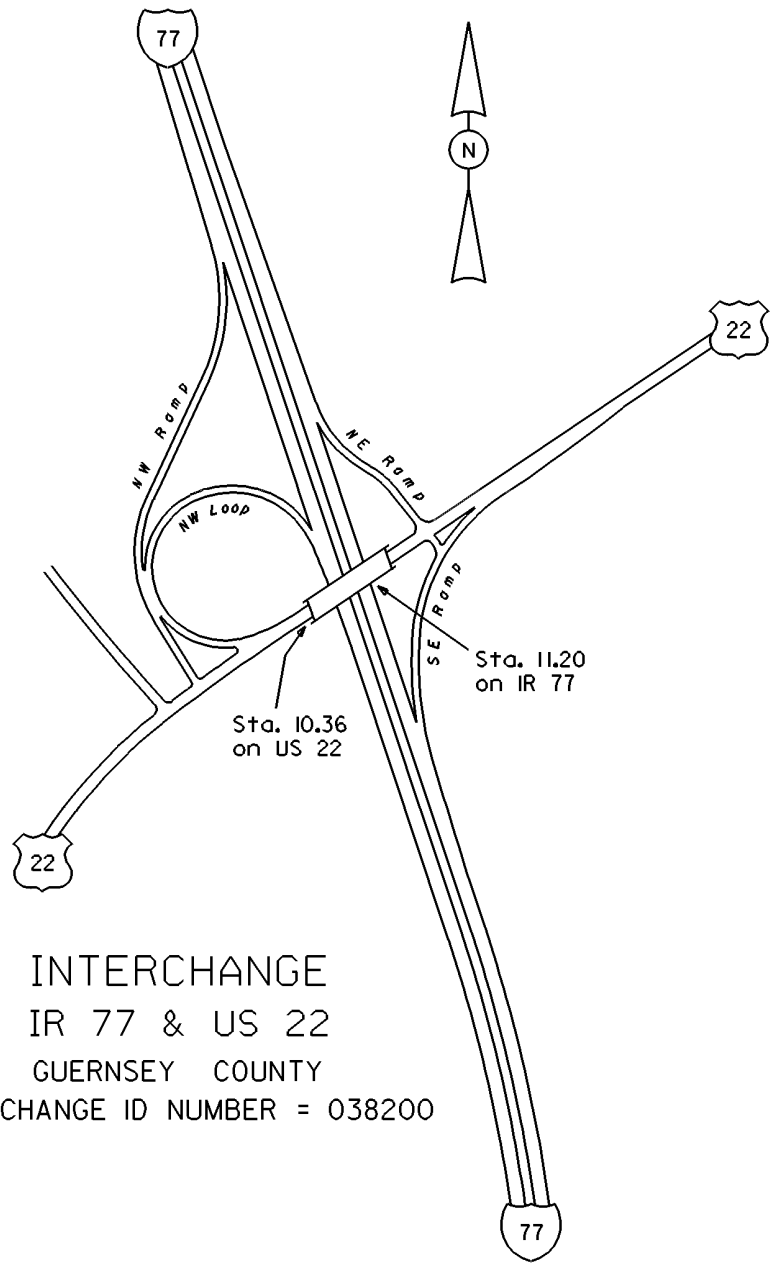
STATE ROUTE SECTIONS ON CONTINUOUS MILEAGE STATIONING

DISTRICT 5
 COUNTY GUERNSEY
 ROUTE IR 77



PERPETUATION



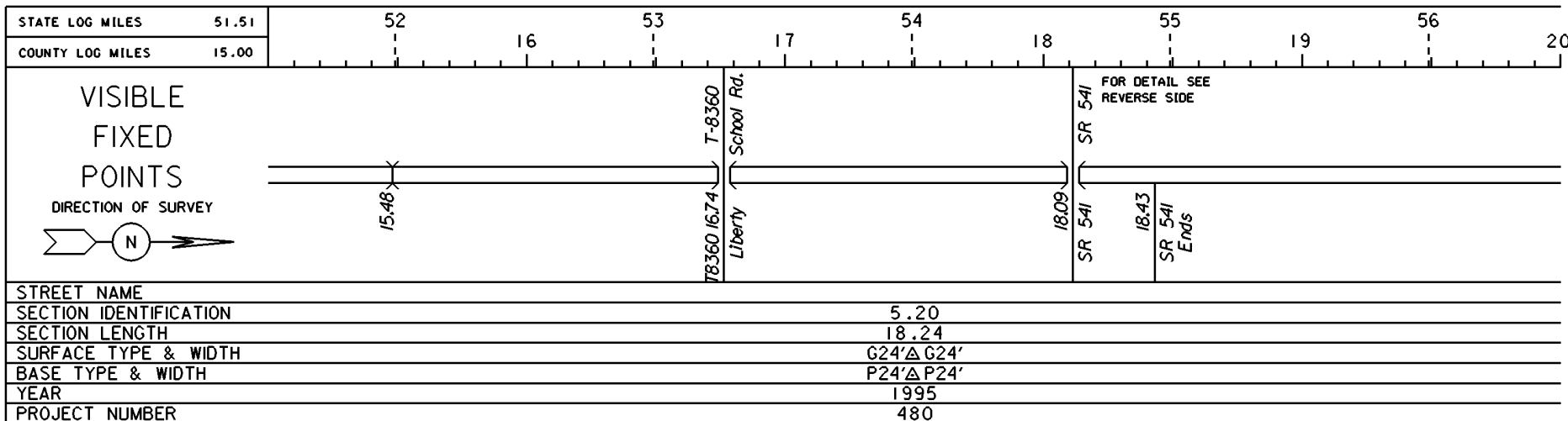


INTERCHANGE
IR 77 & US 22
GUERNSEY COUNTY
INTERCHANGE ID NUMBER = 038200

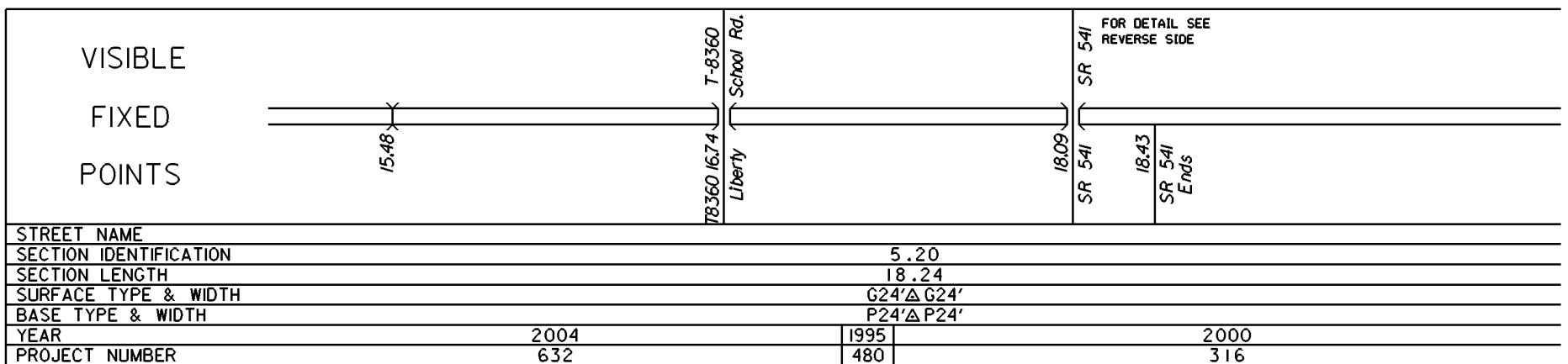
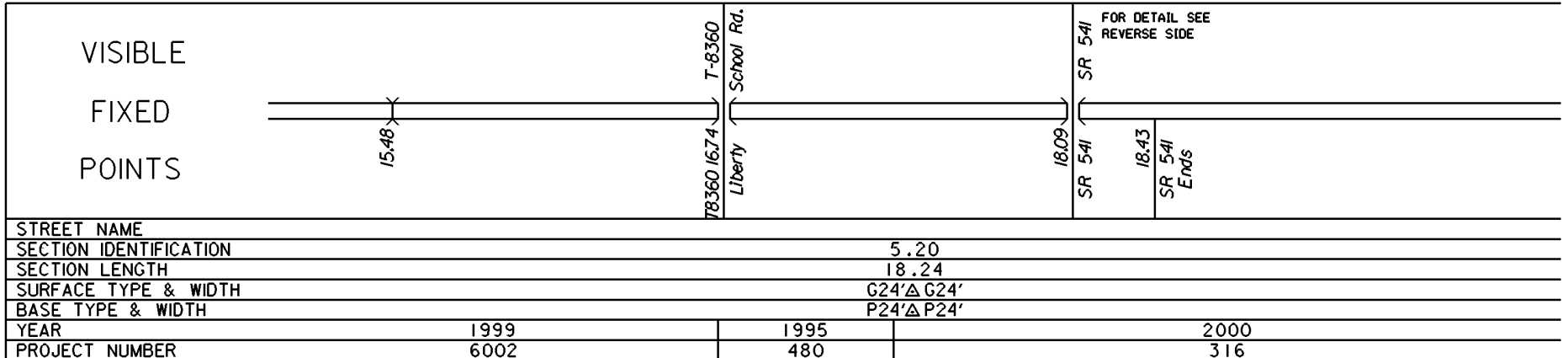
STATE OF OHIO - DEPARTMENT OF TRANSPORTATION

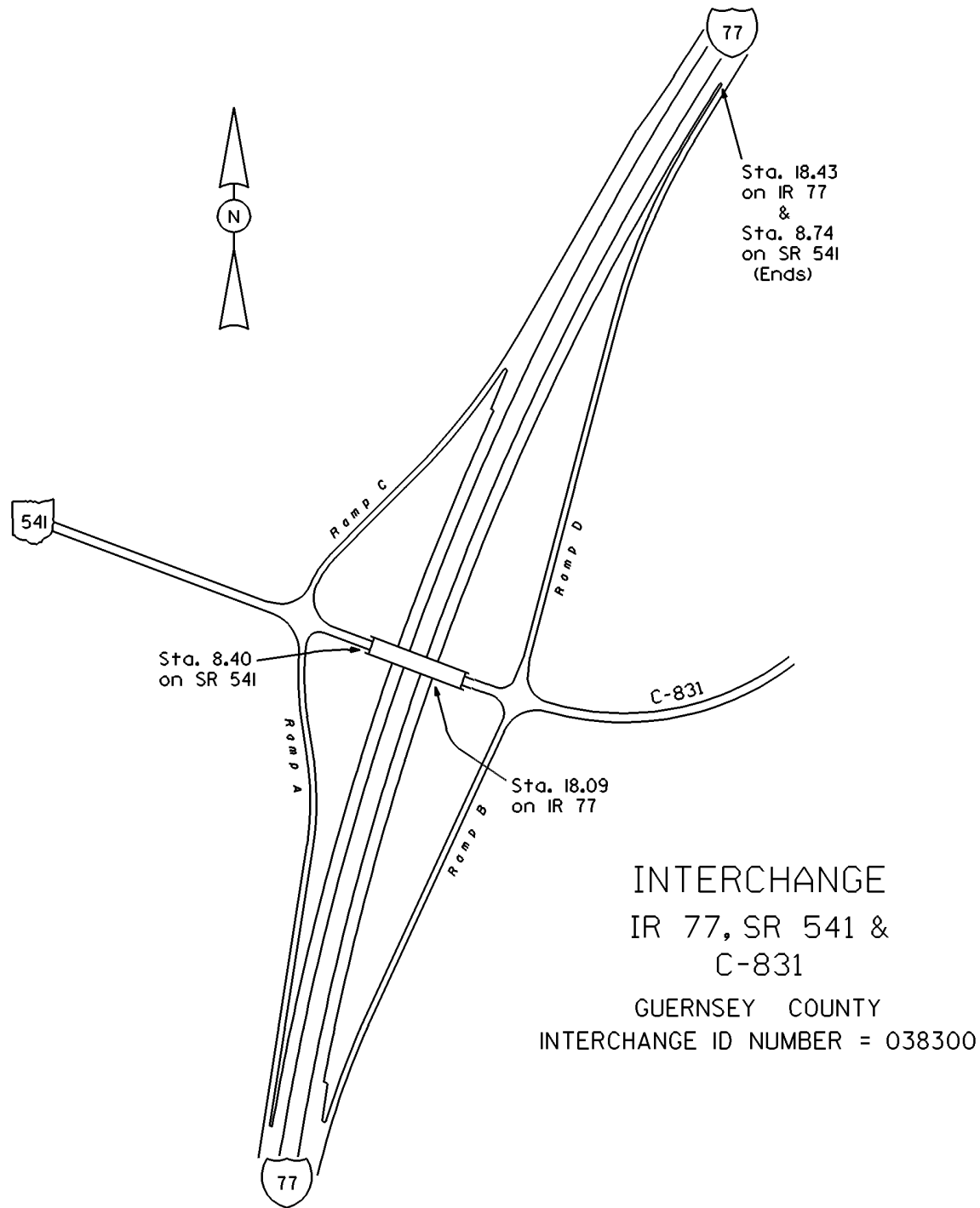
STATE ROUTE SECTIONS ON CONTINUOUS MILEAGE STATIONING

DISTRICT 5
 COUNTY GUERNSEY
 ROUTE IR 77



PERPETUATION






INTERCHANGE
IR 77, SR 541 &
C-831
GUERNSEY COUNTY
INTERCHANGE ID NUMBER = 038300

STATE OF OHIO - DEPARTMENT OF TRANSPORTATION

STATE ROUTE SECTIONS ON CONTINUOUS MILEAGE STATIONING

DISTRICT 5
 COUNTY GUERNSEY
 ROUTE IR 77

| | | | | | | | | | |
|--|------------|--------------------------------------|----|-------------------------------------|----|-----------------------------------|----|----|----|
| STATE LOG MILES | 56.51 | 57 | 21 | 58 | 22 | 59 | 23 | 24 | 25 |
| COUNTY LOG MILES | 20.00 | | | | | | | | |
| VISIBLE FIXED POINTS DIRECTION OF SURVEY  | | C-86 20.67 Guernsey Valley Rd. | | T-838 22.63 Bethel Church Rd. | | GUERNSEY + TUSCARAWAS 23.44 CO | | | |
| STREET NAME | | | | | | | | | |
| SECTION IDENTIFICATION | 5.20 | | | | | | | | |
| SECTION LENGTH | 18.24 | | | | | | | | |
| SURFACE TYPE & WIDTH | G24'Δ G24' | | | | | | | | |
| BASE TYPE & WIDTH | P24'Δ P24' | | | | | | | | |
| YEAR | 1995 | | | | | | | | |
| PROJECT NUMBER | 480 | | | | | | | | |

PERPETUATION

| | | | | | | | | | |
|----------------------------|------------|--------------------------------------|--|-------------------------------------|--|-----------------------------------|--|--|--|
| VISIBLE FIXED POINTS | | C-86 20.67 Guernsey Valley Rd. | | T-838 22.63 Bethel Church Rd. | | GUERNSEY + TUSCARAWAS 23.44 CO | | | |
| STREET NAME | | | | | | | | | |
| SECTION IDENTIFICATION | 5.20 | | | | | | | | |
| SECTION LENGTH | 18.24 | | | | | | | | |
| SURFACE TYPE & WIDTH | G24'Δ G24' | | | | | | | | |
| BASE TYPE & WIDTH | P24'Δ P24' | | | | | | | | |
| YEAR | 2000 | | | | | | | | |
| PROJECT NUMBER | 316 | | | | | | | | |

| | | | | | | | | | |
|----------------------------|------------|--------------------------------------|--|-------------------------------------|--|-----------------------------------|--|--|--|
| VISIBLE FIXED POINTS | | C-86 20.67 Guernsey Valley Rd. | | T-838 22.63 Bethel Church Rd. | | GUERNSEY + TUSCARAWAS 23.44 CO | | | |
| STREET NAME | | | | | | | | | |
| SECTION IDENTIFICATION | 5.20 | | | | | | | | |
| SECTION LENGTH | 18.24 | | | | | | | | |
| SURFACE TYPE & WIDTH | G24'Δ G24' | | | | | | | | |
| BASE TYPE & WIDTH | P24'Δ P24' | | | | | | | | |
| YEAR | 2000 | | | | | | | | |
| PROJECT NUMBER | 316 | | | | | | | | |