



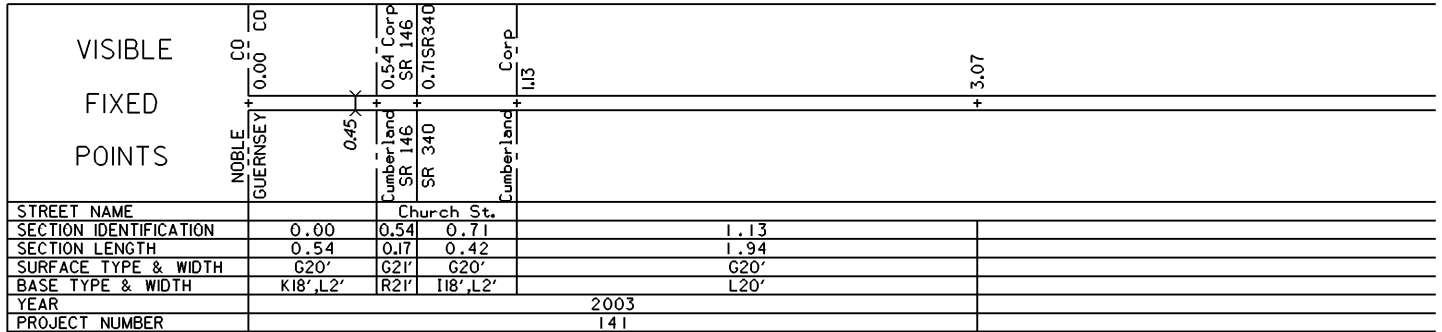
STATE OF OHIO - DEPARTMENT OF TRANSPORTATION

STATE ROUTE SECTIONS ON CONTINUOUS MILEAGE STATIONING

DISTRICT 5
 COUNTY GUERNSEY
 ROUTE SR 83




PERPETUATION





STATE OF OHIO - DEPARTMENT OF TRANSPORTATION

STATE ROUTE SECTIONS ON CONTINUOUS MILEAGE STATIONING

DISTRICT 5
 COUNTY GUERNSEY
 ROUTE SR 83





PERPETUATION



STATE OF OHIO - DEPARTMENT OF TRANSPORTATION

STATE ROUTE SECTIONS ON CONTINUOUS MILEAGE STATIONING

DISTRICT 5
 COUNTY GUERNSEY
 ROUTE SR 83

MILES	10.00	10.50	11.00	11.50	12.00	12.50
VISIBLE FIXED POINTS DIRECTION OF SURVEY 	10.03 	GUERNSEY CO MUSKINGUM CO 11.32				
STREET NAME						
SECTION IDENTIFICATION		3.07				
SECTION LENGTH		8.25				
SURFACE TYPE & WIDTH		G20'				
BASE TYPE & WIDTH		120'				
YEAR		2003				
PROJECT NUMBER		141				

PERPETUATION

VISIBLE FIXED POINTS	_____ _____				
STREET NAME					
SECTION IDENTIFICATION					
SECTION LENGTH					
SURFACE TYPE & WIDTH					
BASE TYPE & WIDTH					
YEAR					
PROJECT NUMBER					

VISIBLE FIXED POINTS	_____ _____				
STREET NAME					
SECTION IDENTIFICATION					
SECTION LENGTH					
SURFACE TYPE & WIDTH					
BASE TYPE & WIDTH					
YEAR					
PROJECT NUMBER					