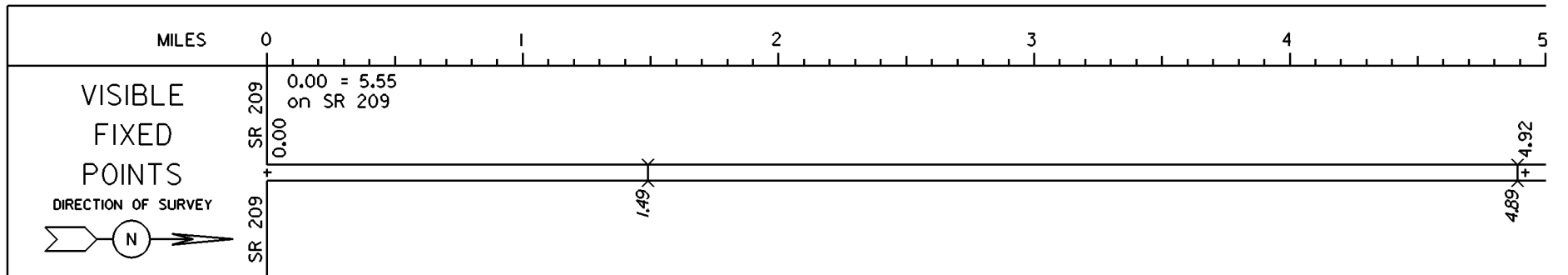


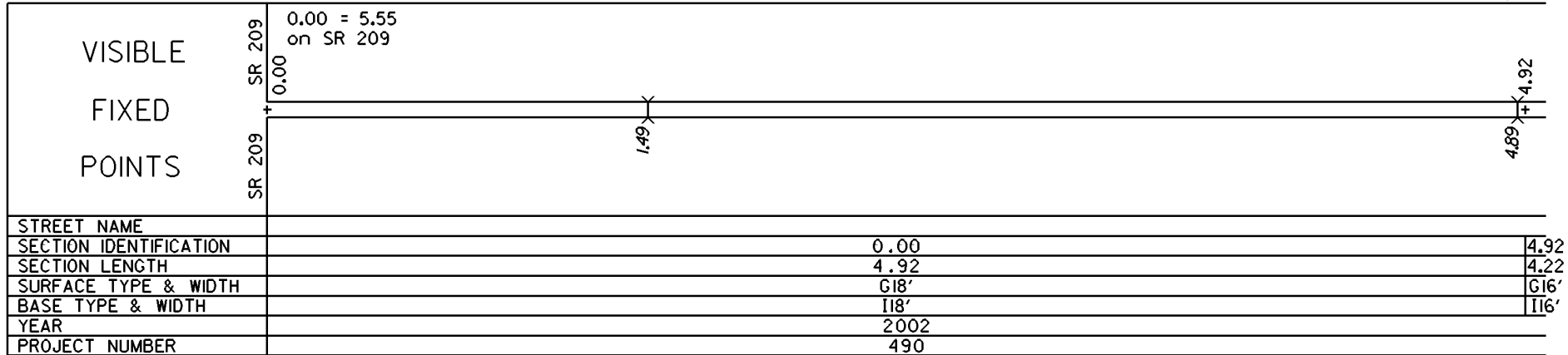
STATE OF OHIO - DEPARTMENT OF TRANSPORTATION

STATE ROUTE SECTIONS ON CONTINUOUS MILEAGE STATIONING

DISTRICT 5  
 COUNTY GUERNSEY  
 ROUTE SR 658



STREET NAME				
SECTION IDENTIFICATION		0.00		4.92
SECTION LENGTH		4.92		4.22
SURFACE TYPE & WIDTH		G18'		G16'
BASE TYPE & WIDTH		I18'		I16'
YEAR	1990	1996	1990	1997
PROJECT NUMBER	M&R	736	M&R	626
PERPETUATION				
				1990
				M&R

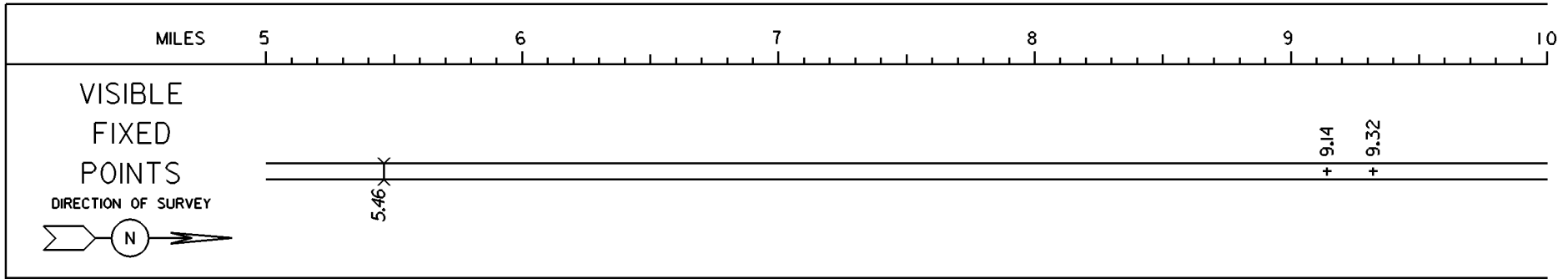


STREET NAME				
SECTION IDENTIFICATION		0.00		4.92
SECTION LENGTH		4.92		4.22
SURFACE TYPE & WIDTH		G18'		G16'
BASE TYPE & WIDTH		I18'		I16'
YEAR		2002		
PROJECT NUMBER		490		
VISIBLE				
FIXED				
POINTS				
STREET NAME				
SECTION IDENTIFICATION				
SECTION LENGTH				
SURFACE TYPE & WIDTH				
BASE TYPE & WIDTH				
YEAR				
PROJECT NUMBER				

STATE OF OHIO - DEPARTMENT OF TRANSPORTATION


STATE ROUTE SECTIONS ON CONTINUOUS MILEAGE STATIONING

DISTRICT 5  
 COUNTY GUERNSEY  
 ROUTE SR 658




STREET NAME				
SECTION IDENTIFICATION		4.92	9.14	9.32
SECTION LENGTH		4.22	0.18	1.73
SURFACE TYPE & WIDTH		G16'	G20'	G16'
BASE TYPE & WIDTH		I16'	L20'	I16'
YEAR	1990	1995	1990	
PROJECT NUMBER	M&R	252	M&R	

PERPETUATION



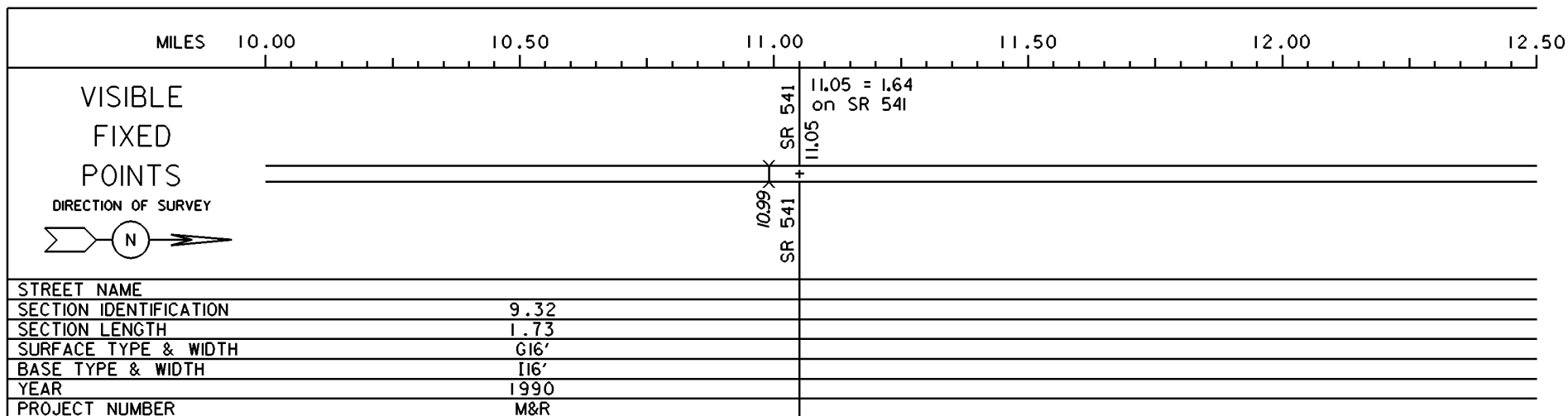
STREET NAME				
SECTION IDENTIFICATION		4.92	9.14	9.32
SECTION LENGTH		4.22	0.18	1.73
SURFACE TYPE & WIDTH		G16'	G20'	G16'
BASE TYPE & WIDTH		I16'	L20'	I16'
YEAR		2002		
PROJECT NUMBER		490		



STREET NAME				
SECTION IDENTIFICATION				
SECTION LENGTH				
SURFACE TYPE & WIDTH				
BASE TYPE & WIDTH				
YEAR				
PROJECT NUMBER				

STATE OF OHIO - DEPARTMENT OF TRANSPORTATION  
STATE ROUTE SECTIONS ON CONTINUOUS MILEAGE STATIONING

DISTRICT 5  
COUNTY GUERNSEY  
ROUTE SR 658



PERPETUATION

