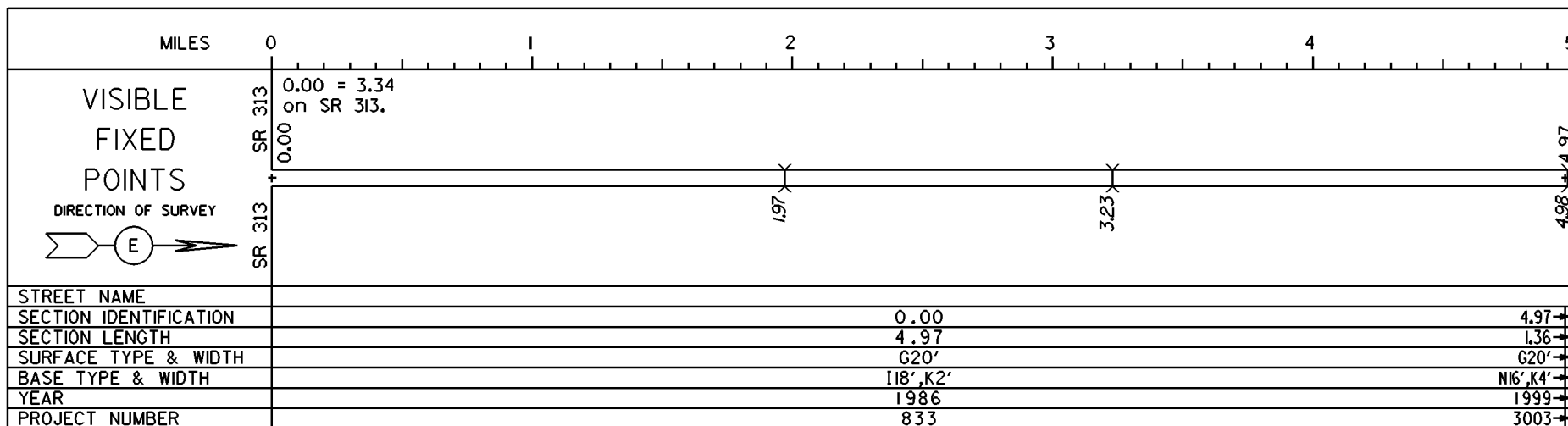

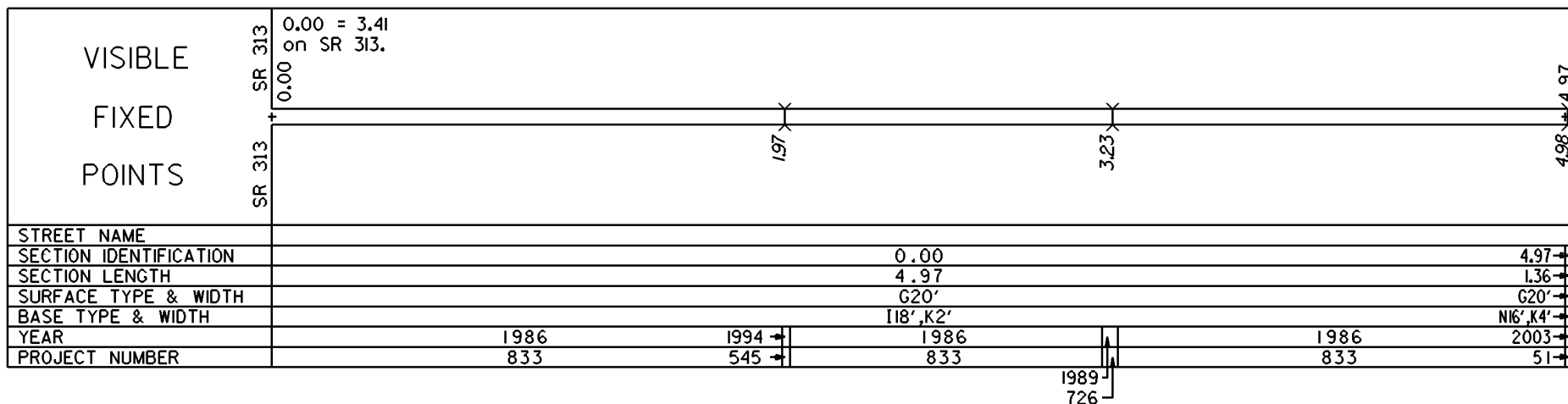


STATE OF OHIO - DEPARTMENT OF TRANSPORTATION
STATE ROUTE SECTIONS ON CONTINUOUS MILEAGE STATIONING

DISTRICT 5
COUNTY GUERNSEY
ROUTE SR 660

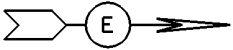


PERPETUATION



STATE OF OHIO - DEPARTMENT OF TRANSPORTATION
STATE ROUTE SECTIONS ON CONTINUOUS MILEAGE STATIONING

DISTRICT 5
COUNTY GUERNSEY
ROUTE SR 660

MILES	5.00	5.50	6.00	6.50	7.00	7.50
VISIBLE FIXED POINTS DIRECTION OF SURVEY 					SR 209 6.33 + SR 209	6.33 = 11.78 on SR 209
STREET NAME						
SECTION IDENTIFICATION		4.97				
SECTION LENGTH		1.36				
SURFACE TYPE & WIDTH		G20'				
BASE TYPE & WIDTH		N16',K4'				
YEAR	1999	1986	+1999	1986		
PROJECT NUMBER	3003	833	+3003	833		

PERPETUATION

VISIBLE FIXED POINTS					SR 209 6.33 + SR 209	6.33 = 11.78 on SR 209
STREET NAME						
SECTION IDENTIFICATION		4.97				
SECTION LENGTH		1.36				
SURFACE TYPE & WIDTH		G20'				
BASE TYPE & WIDTH		N16',K4'				
YEAR	2003			1986		
PROJECT NUMBER	51			833		

VISIBLE FIXED POINTS					SR 209 6.24 + SR 209	6.36 = 11.76 on SR 209
STREET NAME						
SECTION IDENTIFICATION		4.97		6.24		
SECTION LENGTH		1.27		0.12		
SURFACE TYPE & WIDTH		G20'		G24'		
BASE TYPE & WIDTH		N16',K4'		L24'		
YEAR	2003			2003		
PROJECT NUMBER	51			207		