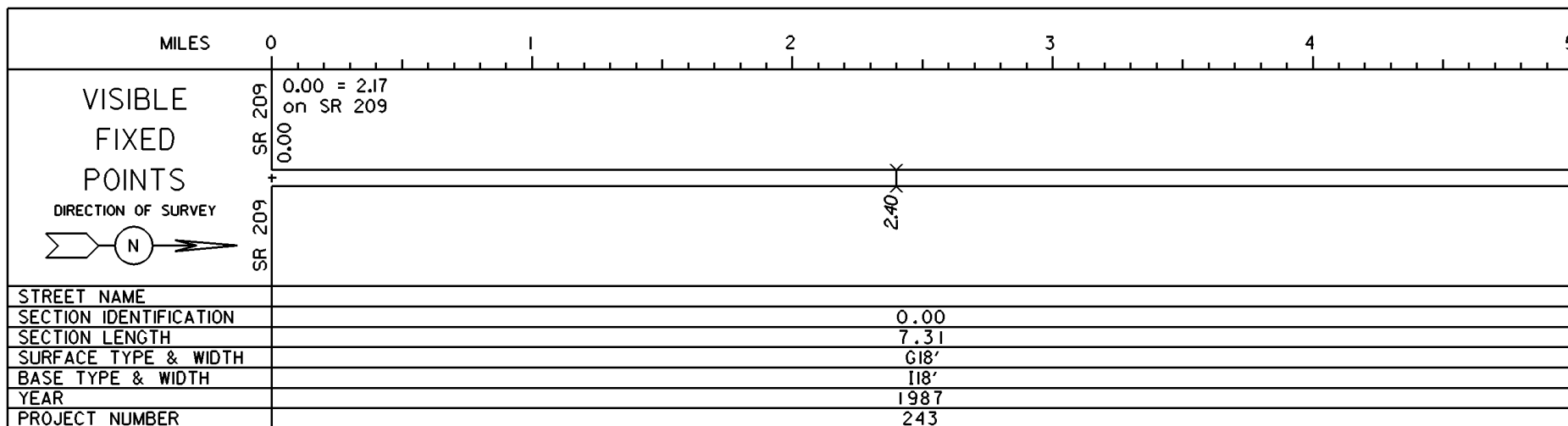

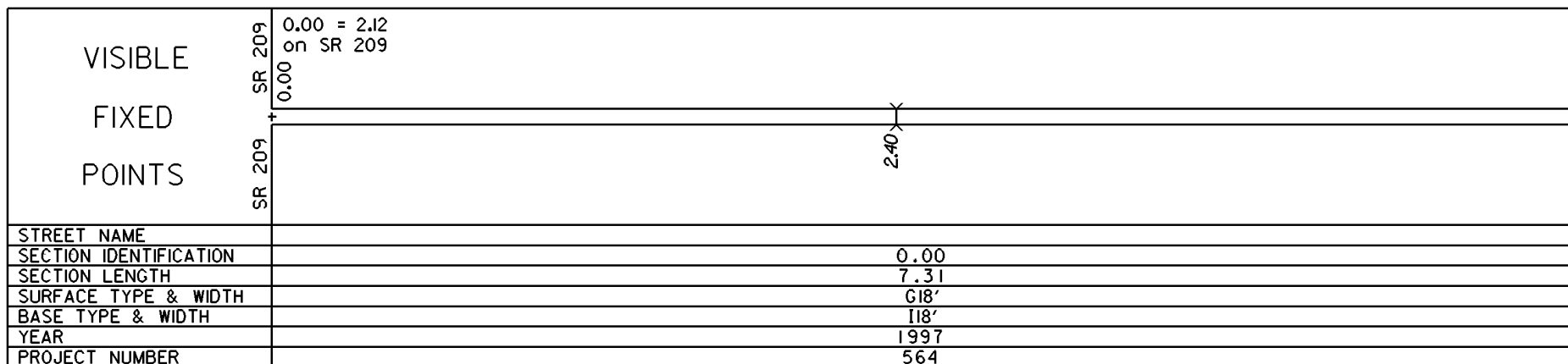


STATE OF OHIO - DEPARTMENT OF TRANSPORTATION
STATE ROUTE SECTIONS ON CONTINUOUS MILEAGE STATIONING

DISTRICT 5
COUNTY GUERNSEY
ROUTE SR 662

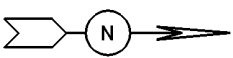


PERPETUATION



STATE OF OHIO - DEPARTMENT OF TRANSPORTATION
STATE ROUTE SECTIONS ON CONTINUOUS MILEAGE STATIONING

DISTRICT 5
COUNTY GUERNSEY
ROUTE SR 662

MILES	5.00	5.50	6.00	6.50	7.00	7.50
VISIBLE FIXED POINTS DIRECTION OF SURVEY 						CO 7.31 CO + GUERNSEY MUSKINGUM
STREET NAME						
SECTION IDENTIFICATION			0.00			
SECTION LENGTH			7.31			
SURFACE TYPE & WIDTH			G18'			
BASE TYPE & WIDTH			I18'			
YEAR			1987			
PROJECT NUMBER			243			

PERPETUATION

VISIBLE FIXED POINTS 						CO 7.31 CO + GUERNSEY MUSKINGUM
STREET NAME						
SECTION IDENTIFICATION			0.00			
SECTION LENGTH			7.31			
SURFACE TYPE & WIDTH			G18'			
BASE TYPE & WIDTH			I18'			
YEAR			1997			
PROJECT NUMBER			564			

VISIBLE FIXED POINTS 						
STREET NAME						
SECTION IDENTIFICATION						
SECTION LENGTH						
SURFACE TYPE & WIDTH						
BASE TYPE & WIDTH						
YEAR						
PROJECT NUMBER						