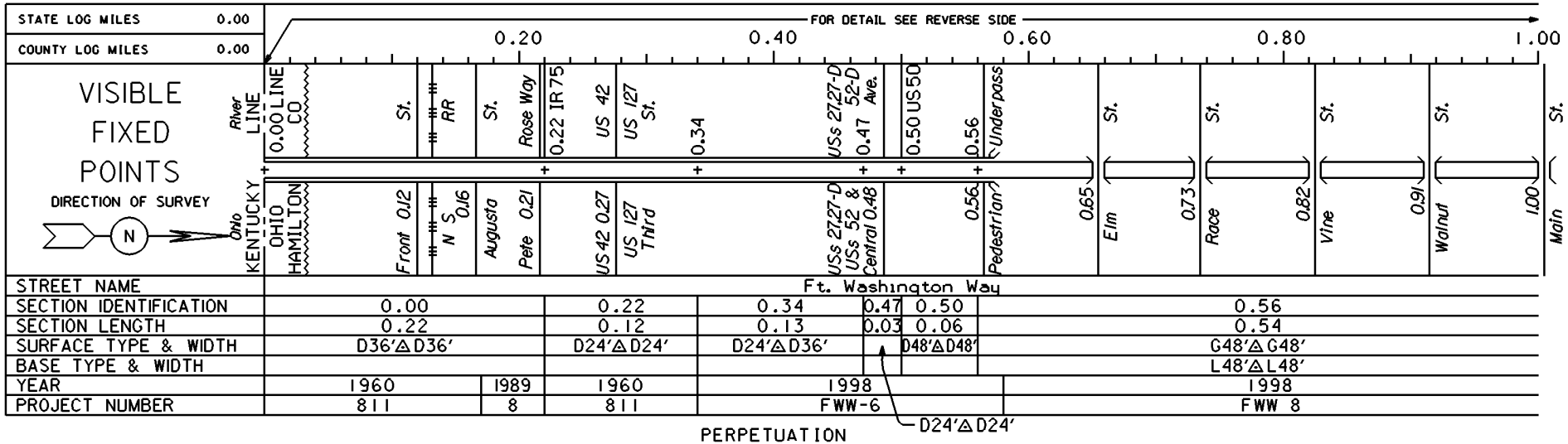



STATE OF OHIO - DEPARTMENT OF TRANSPORTATION

STATE ROUTE SECTIONS ON CONTINUOUS MILEAGE STATIONING

DISTRICT 8
 COUNTY HAMILTON
 ROUTE IR 71




VISIBLE
FIXED
POINTS



STREET NAME	
SECTION IDENTIFICATION	
SECTION LENGTH	
SURFACE TYPE & WIDTH	
BASE TYPE & WIDTH	
YEAR	
PROJECT NUMBER	

VISIBLE
FIXED
POINTS



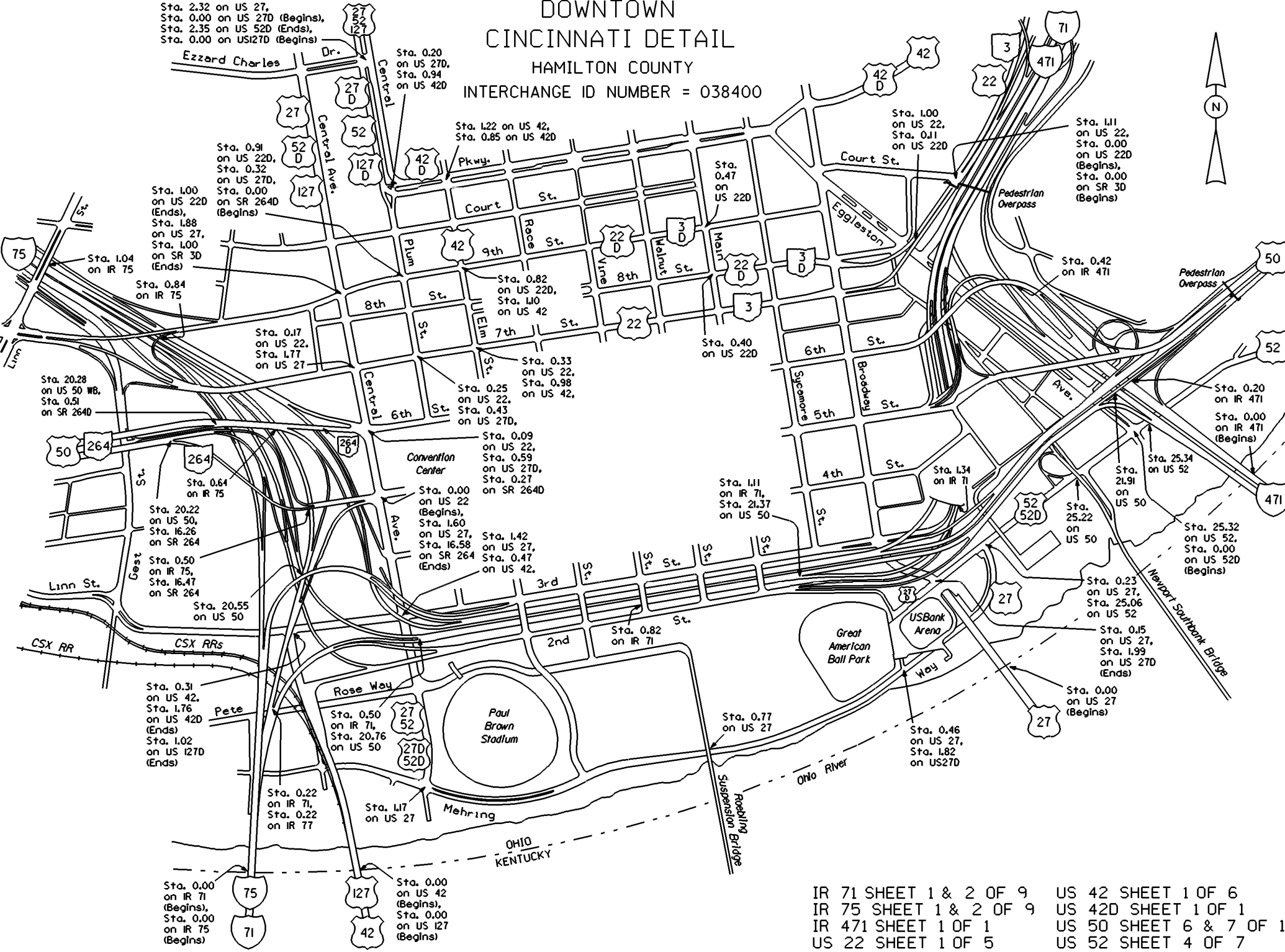
STREET NAME	
SECTION IDENTIFICATION	
SECTION LENGTH	
SURFACE TYPE & WIDTH	
BASE TYPE & WIDTH	
YEAR	
PROJECT NUMBER	

DOWNTOWN CINCINNATI DETAIL

HAMILTON COUNTY

INTERCHANGE ID NUMBER = 038400

Sta. 2.32 on US 27,
Sta. 0.00 on US 27D (Begins),
Sta. 2.35 on US 52D (Ends),
Sta. 0.00 on US127D (Begins)



Sta. 0.00 on IR 71 (Begins),
Sta. 0.00 on IR 75 (Begins)

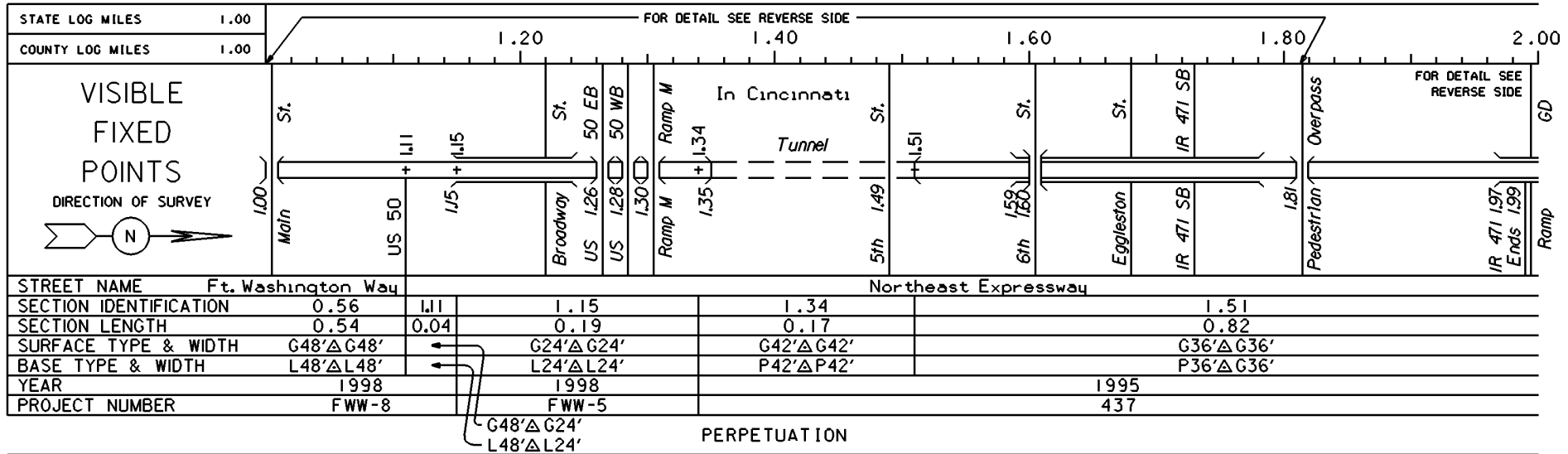
Sta. 0.00 on US 42 (Begins),
Sta. 0.00 on US 127 (Begins)

IR 71 SHEET 1 & 2 OF 9
IR 75 SHEET 1 & 2 OF 9
IR 471 SHEET 1 OF 1
US 22 SHEET 1 OF 5
US 22D SHEET 1 OF 1
US 27 SHEET 1 OF 5
US 27D SHEET 1 OF 1


US 42 SHEET 1 OF 6
US 42D SHEET 1 OF 1
US 50 SHEET 6 & 7 OF 13
US 52 SHEET 4 OF 7
SR 264 SHEET 4 OF 4
SR 264D SHEET 1 OF 1

STATE OF OHIO - DEPARTMENT OF TRANSPORTATION
STATE ROUTE SECTIONS ON CONTINUOUS MILEAGE STATIONING

DISTRICT 8
COUNTY HAMILTON
ROUTE IR 71




VISIBLE
FIXED
POINTS



STREET NAME	
SECTION IDENTIFICATION	
SECTION LENGTH	
SURFACE TYPE & WIDTH	
BASE TYPE & WIDTH	
YEAR	
PROJECT NUMBER	

VISIBLE
FIXED
POINTS

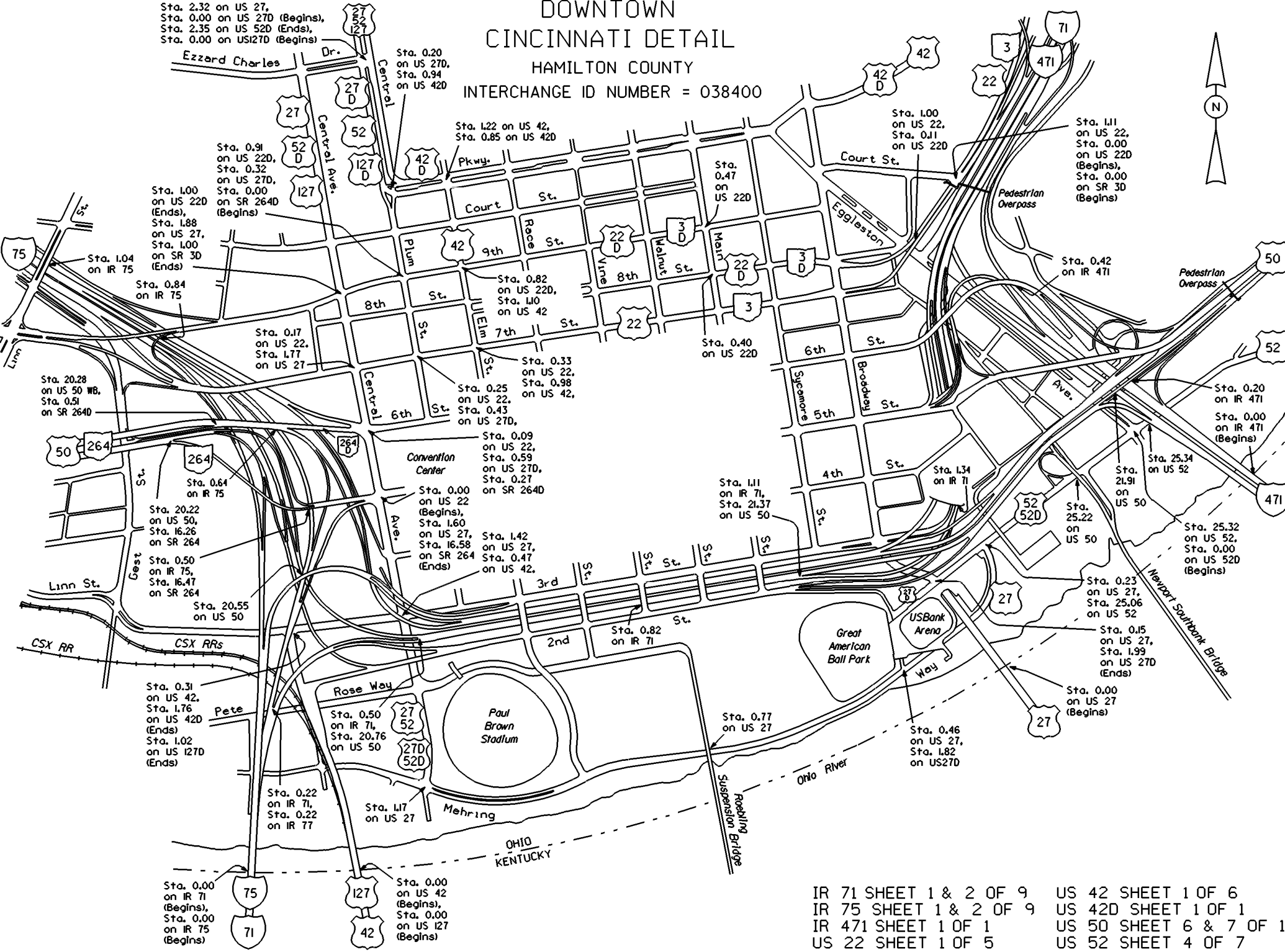


STREET NAME	
SECTION IDENTIFICATION	
SECTION LENGTH	
SURFACE TYPE & WIDTH	
BASE TYPE & WIDTH	
YEAR	
PROJECT NUMBER	

DOWNTOWN CINCINNATI DETAIL

HAMILTON COUNTY

INTERCHANGE ID NUMBER = 038400



Sta. 2.32 on US 27,
Sta. 0.00 on US 27D (Begins),
Sta. 2.35 on US 52D (Ends),
Sta. 0.00 on US127D (Begins)

Sta. 0.20 on US 27D,
Sta. 0.94 on US 42D

Sta. L22 on US 42,
Sta. 0.85 on US 42D

Sta. L00 on US 22,
Sta. 0.11 on US 22D

Sta. L11 on US 22,
Sta. 0.00 on US 22D (Begins),
Sta. 0.00 on SR 30 (Begins)

Sta. 0.91 on US 22D,
Sta. 0.32 on US 27D,
Sta. 0.00 on SR 264D (Begins)

Sta. L00 on US 22D (Ends),
Sta. L88 on US 27,
Sta. L00 on SR 30 (Ends)

Sta. 0.84 on IR 75

Sta. 0.17 on US 22,
Sta. L77 on US 27

Sta. 20.28 on US 50 WB,
Sta. 0.51 on SR 264D

Sta. 0.82 on US 22D,
Sta. L10 on US 42

Sta. 0.33 on US 22,
Sta. 0.98 on US 42,

Sta. 0.40 on US 22D

Sta. 0.09 on US 22,
Sta. 0.59 on US 27D,
Sta. 0.27 on SR 264D

Sta. L11 on IR 71,
Sta. 21.37 on US 50

Sta. 0.64 on IR 75

Sta. 20.22 on US 50,
Sta. 16.26 on SR 264

Sta. 0.50 on IR 75,
Sta. 16.47 on SR 264

Sta. 20.55 on US 50

Sta. L42 on US 27,
Sta. 16.58 on SR 264 (Ends),
Sta. 0.47 on US 42,

Sta. L34 on IR 71

Sta. 25.34 on US 52

Sta. 0.20 on IR 471

Sta. 0.00 on IR 471 (Begins)

Sta. 25.32 on US 52,
Sta. 0.00 on US 52D (Begins)

Sta. 0.23 on US 27,
Sta. 25.06 on US 52

Sta. 0.15 on US 27,
Sta. L99 on US 27D (Ends)

Sta. 0.00 on US 27 (Begins)

Sta. 0.31 on US 42,
Sta. L76 on US 42D (Ends),
Sta. L02 on US 127D (Ends)

Sta. 0.50 on IR 71,
Sta. 20.76 on US 50

Sta. 0.22 on IR 71,
Sta. 0.22 on IR 77

Sta. L17 on US 27

Sta. 0.82 on IR 71

Sta. 0.77 on US 27

Sta. 0.46 on US 27,
Sta. L82 on US27D

Sta. 0.00 on IR 71 (Begins),
Sta. 0.00 on IR 75 (Begins)

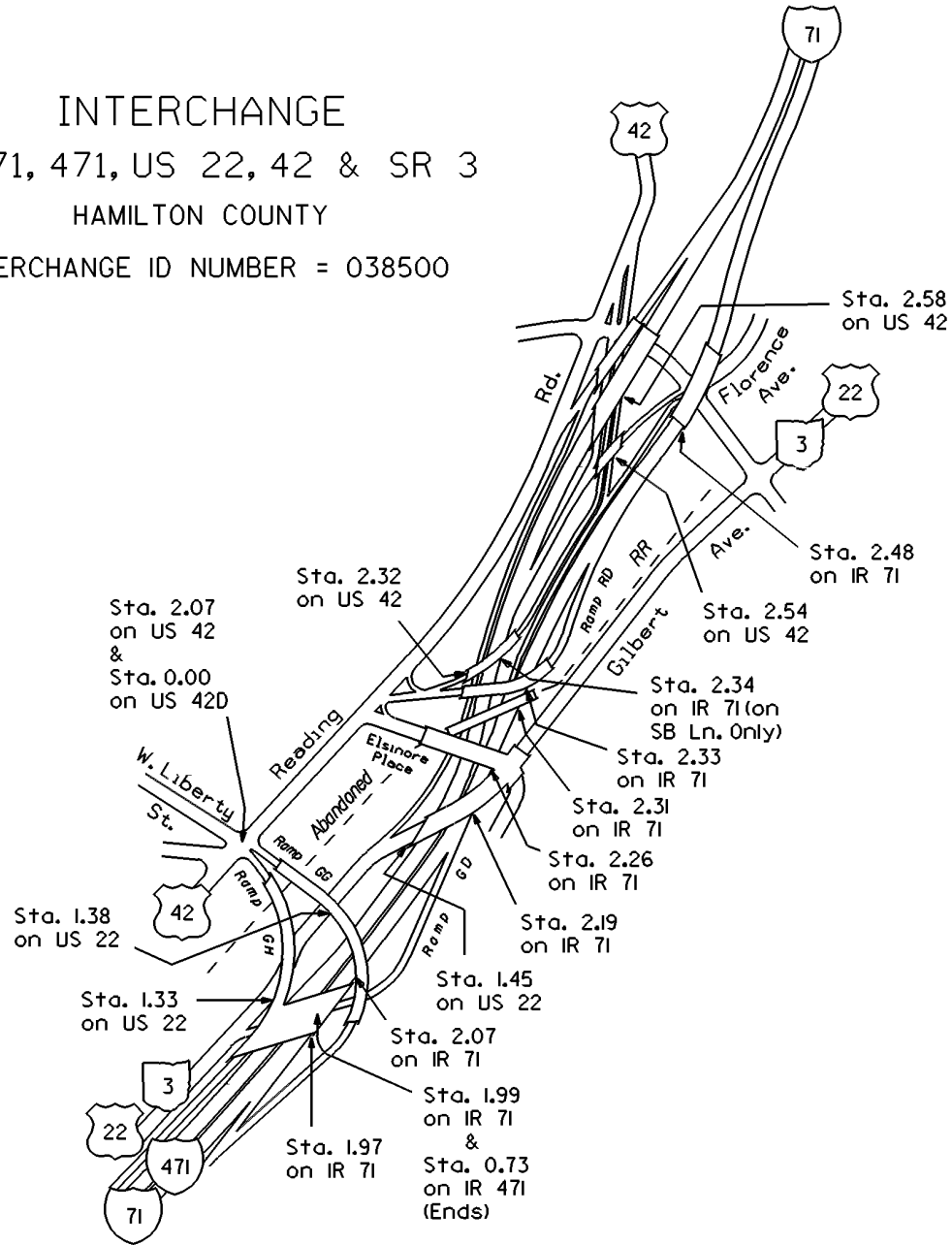
Sta. 0.00 on US 42 (Begins),
Sta. 0.00 on US 127 (Begins)

IR 71 SHEET 1 & 2 OF 9
IR 75 SHEET 1 & 2 OF 9
IR 471 SHEET 1 OF 1
US 22 SHEET 1 OF 5
US 22D SHEET 1 OF 1
US 27 SHEET 1 OF 5
US 27D SHEET 1 OF 1

US 42 SHEET 1 OF 6
US 42D SHEET 1 OF 1
US 50 SHEET 6 & 7 OF 13
US 52 SHEET 4 OF 7
SR 264 SHEET 4 OF 4
SR 264D SHEET 1 OF 1
REVISED Jan 2007



INTERCHANGE
IR 71, 471, US 22, 42 & SR 3
HAMILTON COUNTY
INTERCHANGE ID NUMBER = 038500

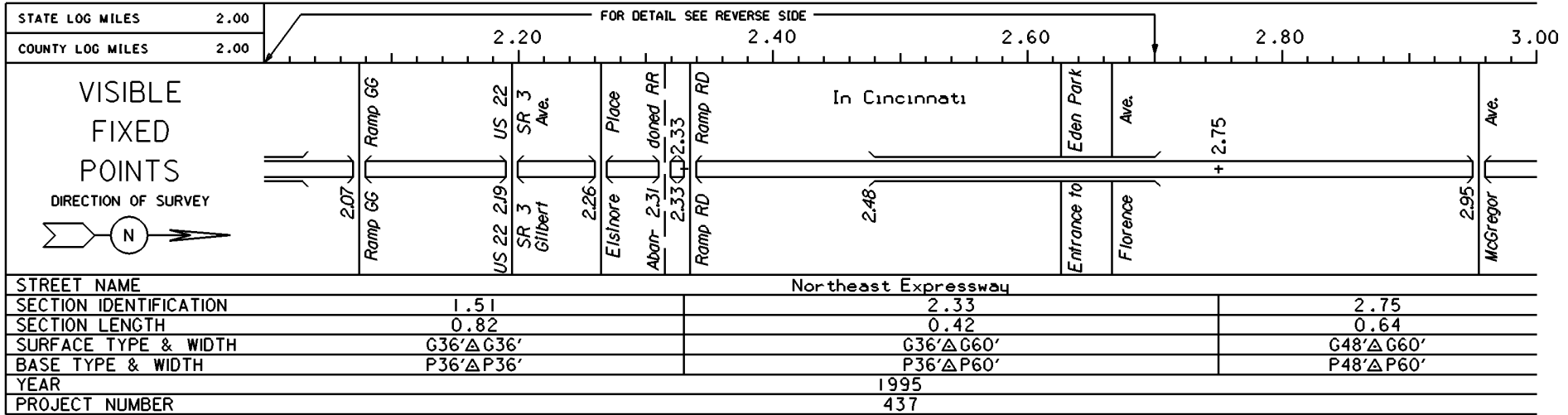


IR 71	SHEET 2	OF 9
IR 71	SHEET 3	OF 9
IR 471	SHEET 1	OF 1
US 22	SHEET 1	OF 5
US 42	SHEET 1	OF 6
US 42	SHEET 2	OF 6

STATE OF OHIO - DEPARTMENT OF TRANSPORTATION

STATE ROUTE SECTIONS ON CONTINUOUS MILEAGE STATIONING

DISTRICT 8
 COUNTY HAMILTON
 ROUTE IR 71



PERPETUATION

VISIBLE
FIXED
POINTS

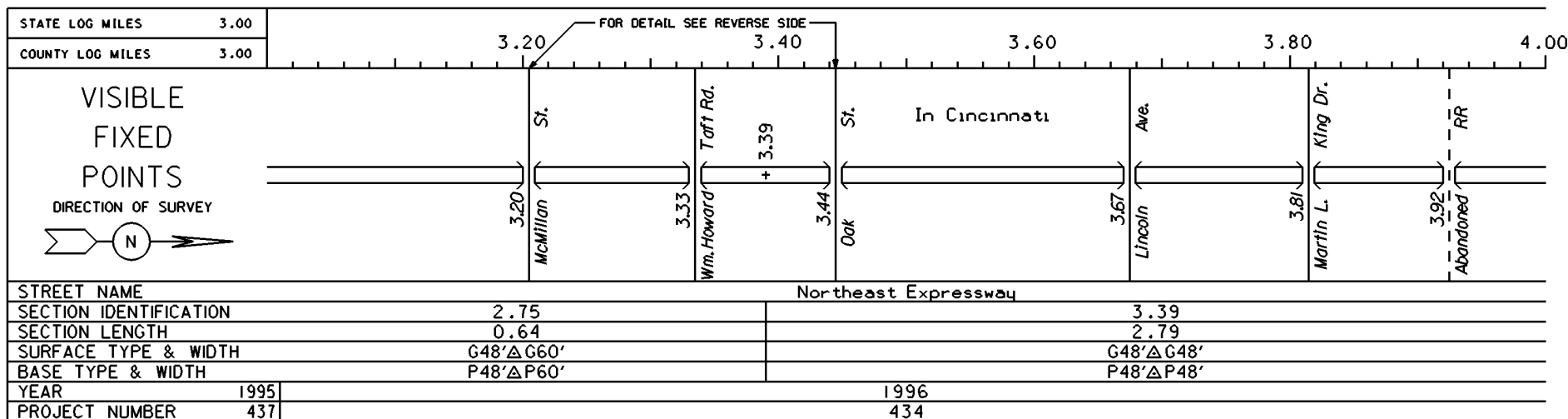
STREET NAME
SECTION IDENTIFICATION
SECTION LENGTH
SURFACE TYPE & WIDTH
BASE TYPE & WIDTH
YEAR
PROJECT NUMBER

VISIBLE
FIXED
POINTS



STREET NAME
SECTION IDENTIFICATION
SECTION LENGTH
SURFACE TYPE & WIDTH
BASE TYPE & WIDTH
YEAR
PROJECT NUMBER

STATE OF OHIO - DEPARTMENT OF TRANSPORTATION
STATE ROUTE SECTIONS ON CONTINUOUS MILEAGE STATIONING

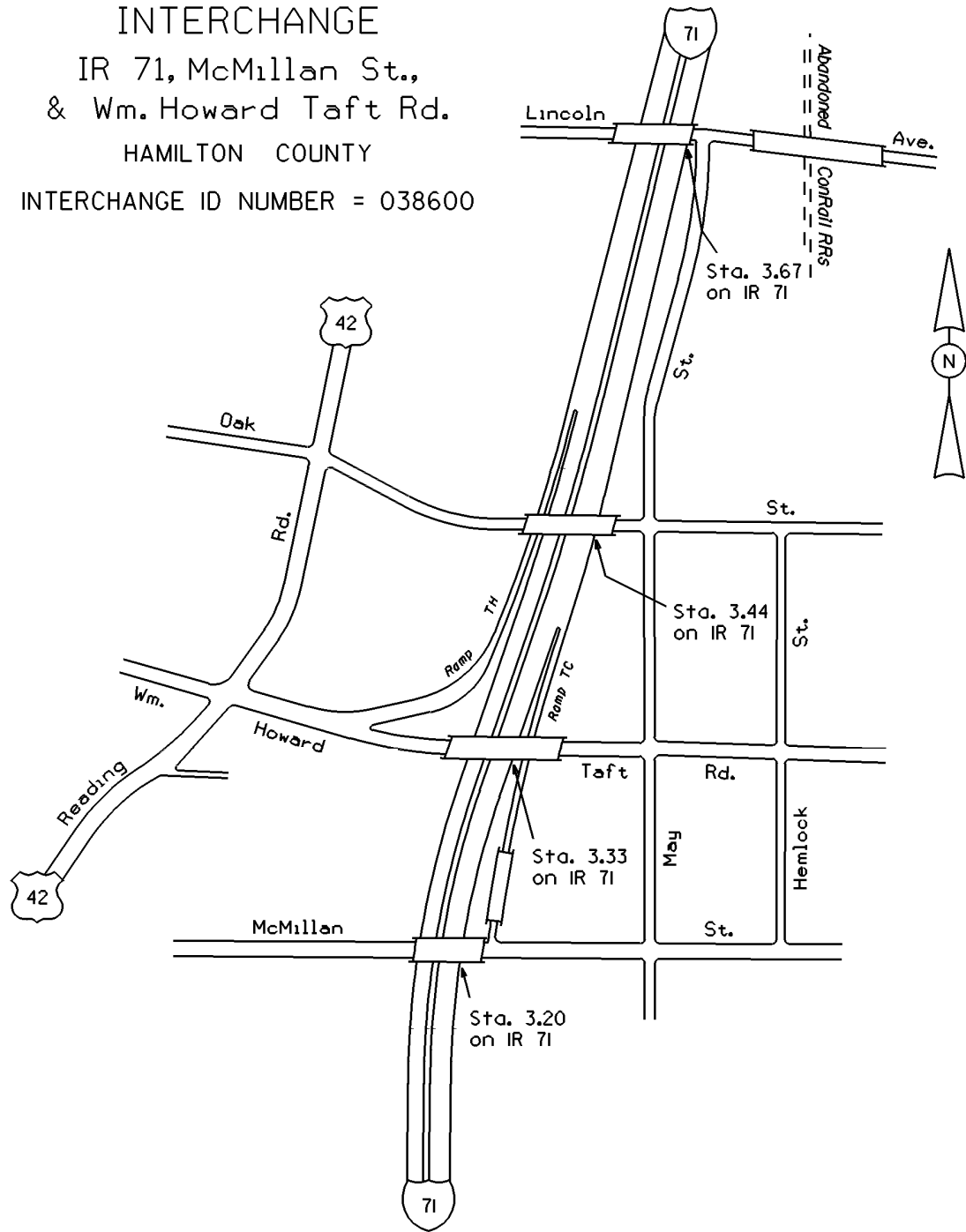
DISTRICT 8
COUNTY HAMILTON
ROUTE IR 71

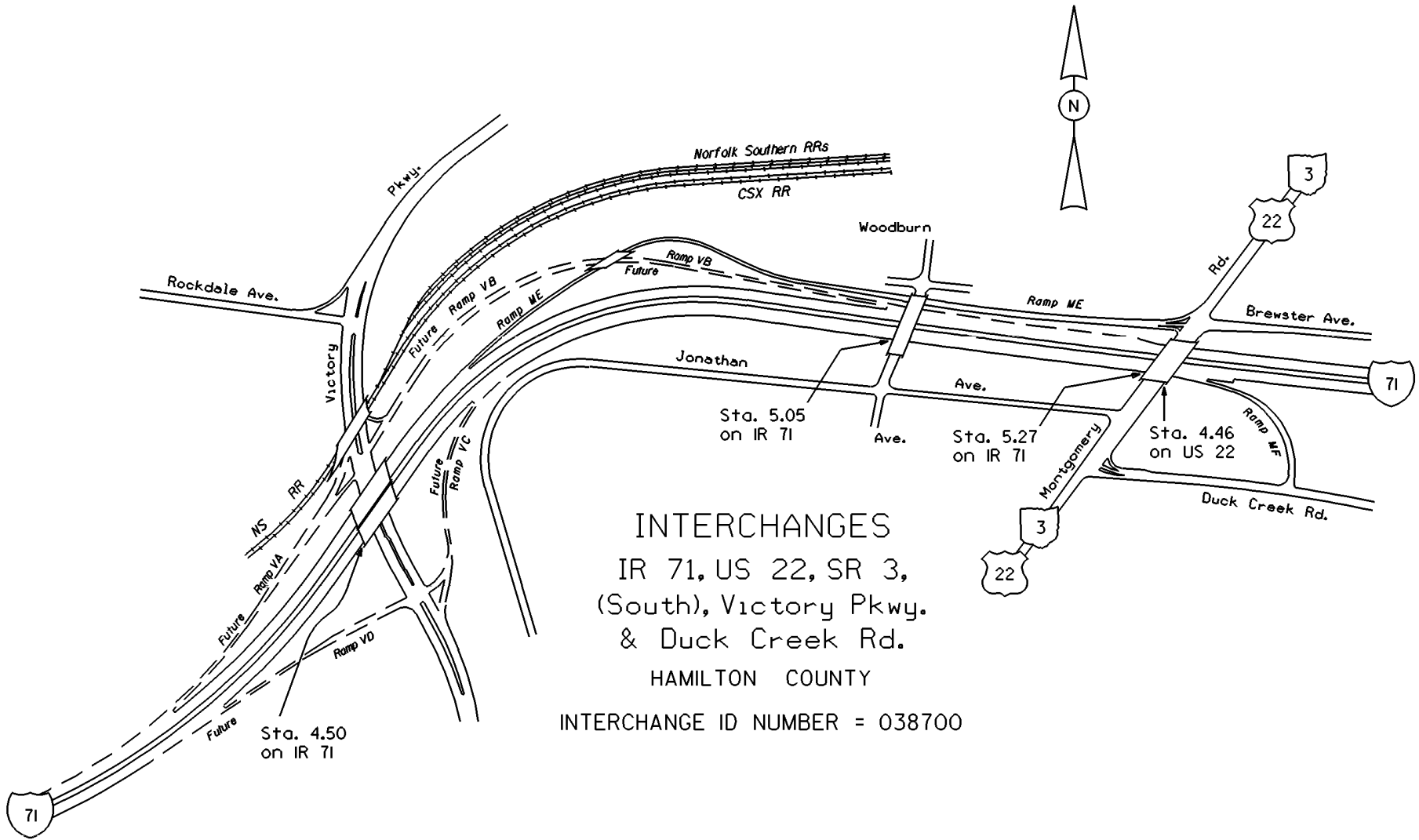


PERPETUATION



INTERCHANGE
IR 71, McMillan St.,
& Wm. Howard Taft Rd.
HAMILTON COUNTY
INTERCHANGE ID NUMBER = 038600



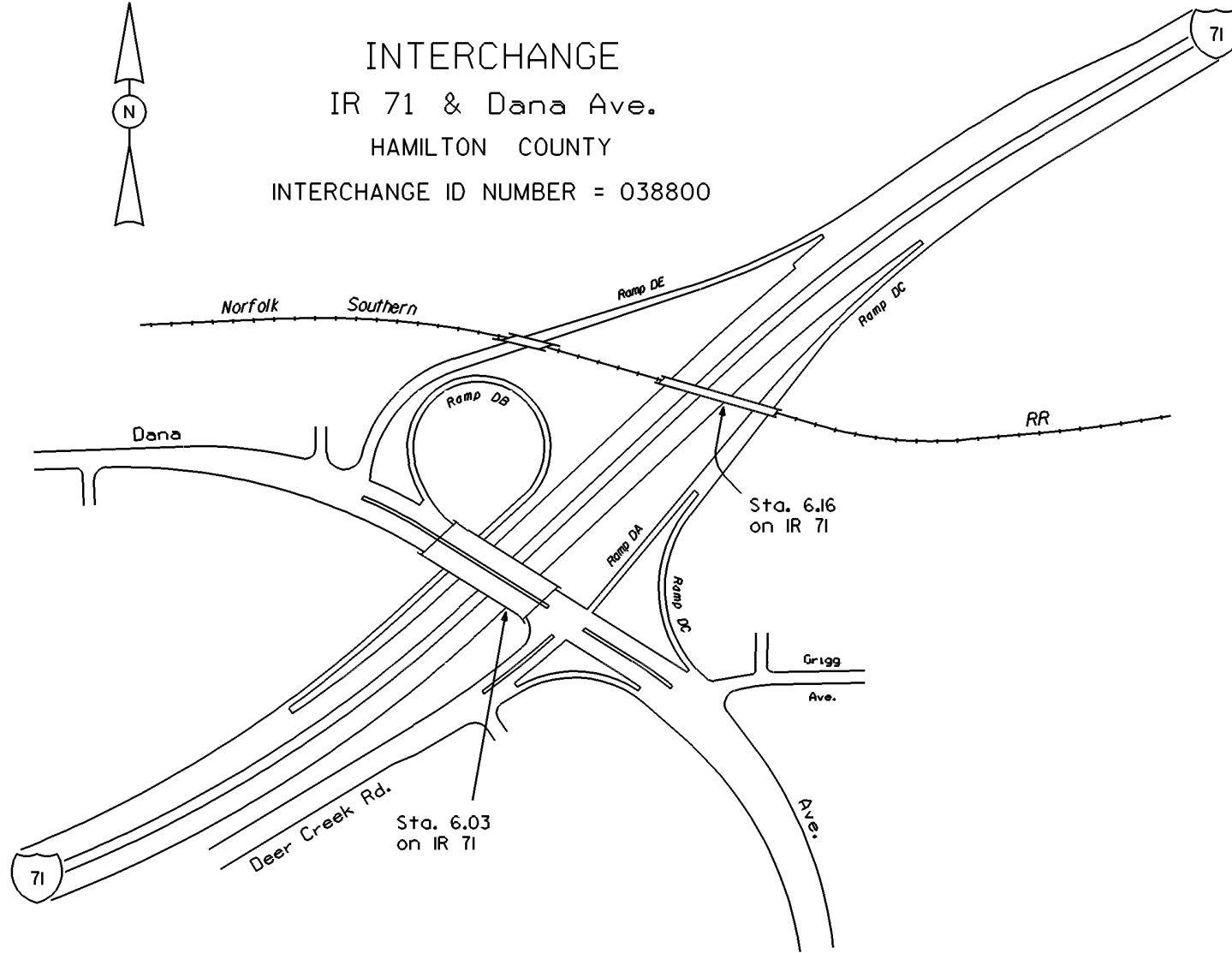


INTERCHANGES
 IR 71, US 22, SR 3,
 (South), Victory Pkwy.
 & Duck Creek Rd.
 HAMILTON COUNTY

INTERCHANGE ID NUMBER = 038700



INTERCHANGE
IR 71 & Dana Ave.
HAMILTON COUNTY
INTERCHANGE ID NUMBER = 038800



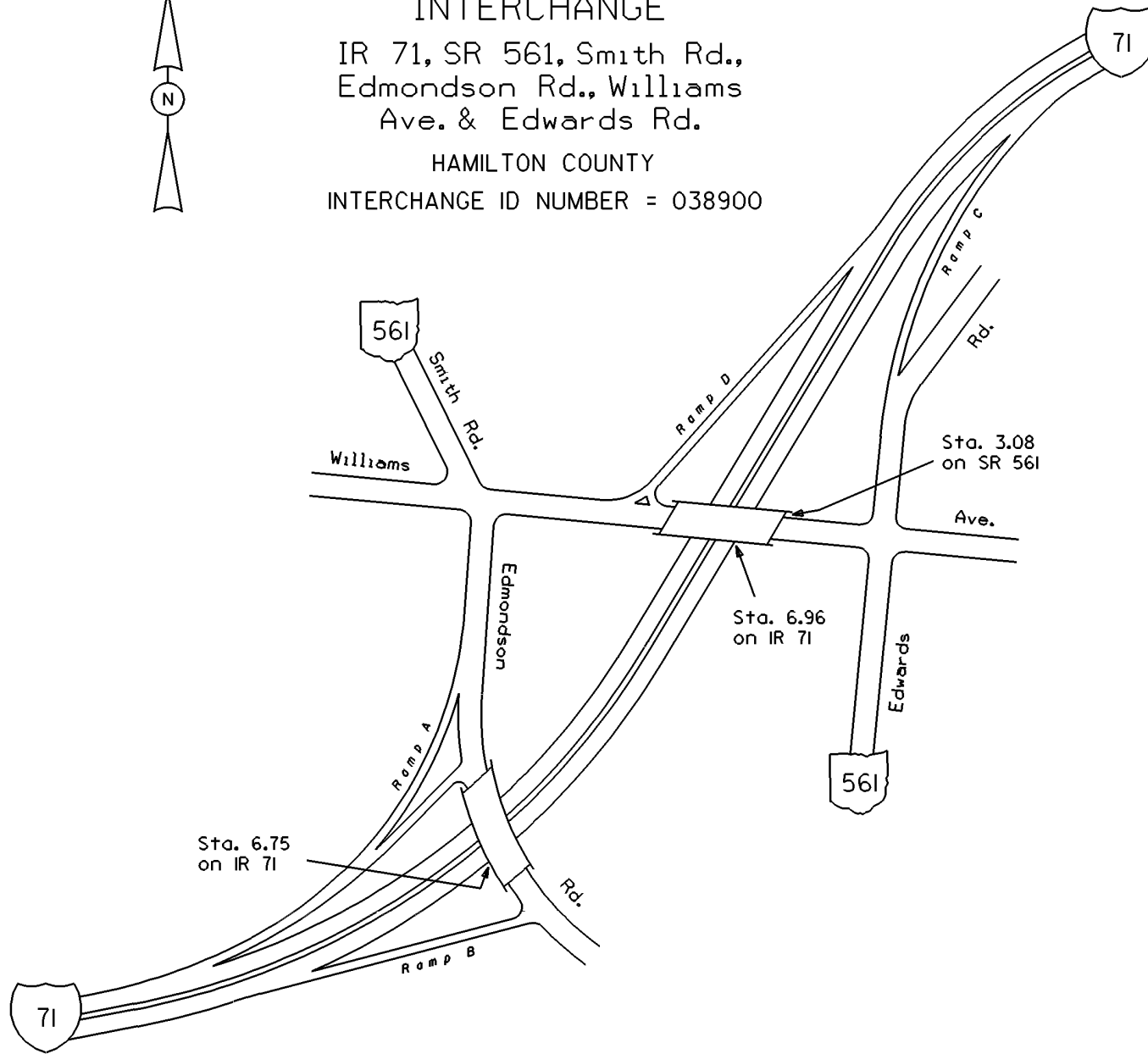


INTERCHANGE

IR 71, SR 561, Smith Rd.,
Edmondson Rd., Williams
Ave. & Edwards Rd.

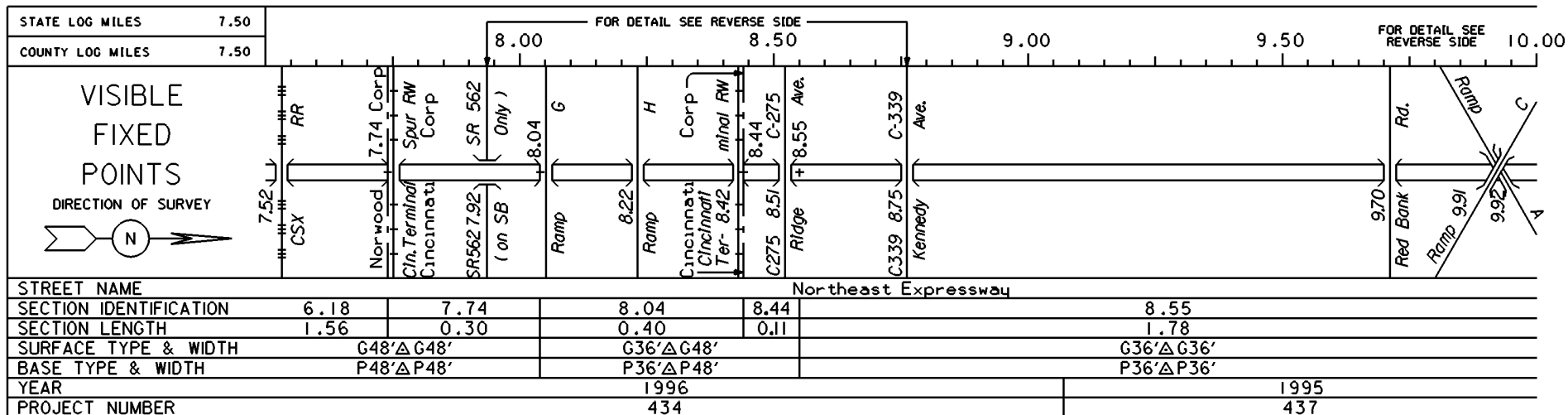
HAMILTON COUNTY

INTERCHANGE ID NUMBER = 038900




STATE OF OHIO - DEPARTMENT OF TRANSPORTATION
STATE ROUTE SECTIONS ON CONTINUOUS MILEAGE STATIONING

DISTRICT 8
COUNTY HAMILTON
ROUTE IR 71




PERPETUATION

VISIBLE
FIXED
POINTS



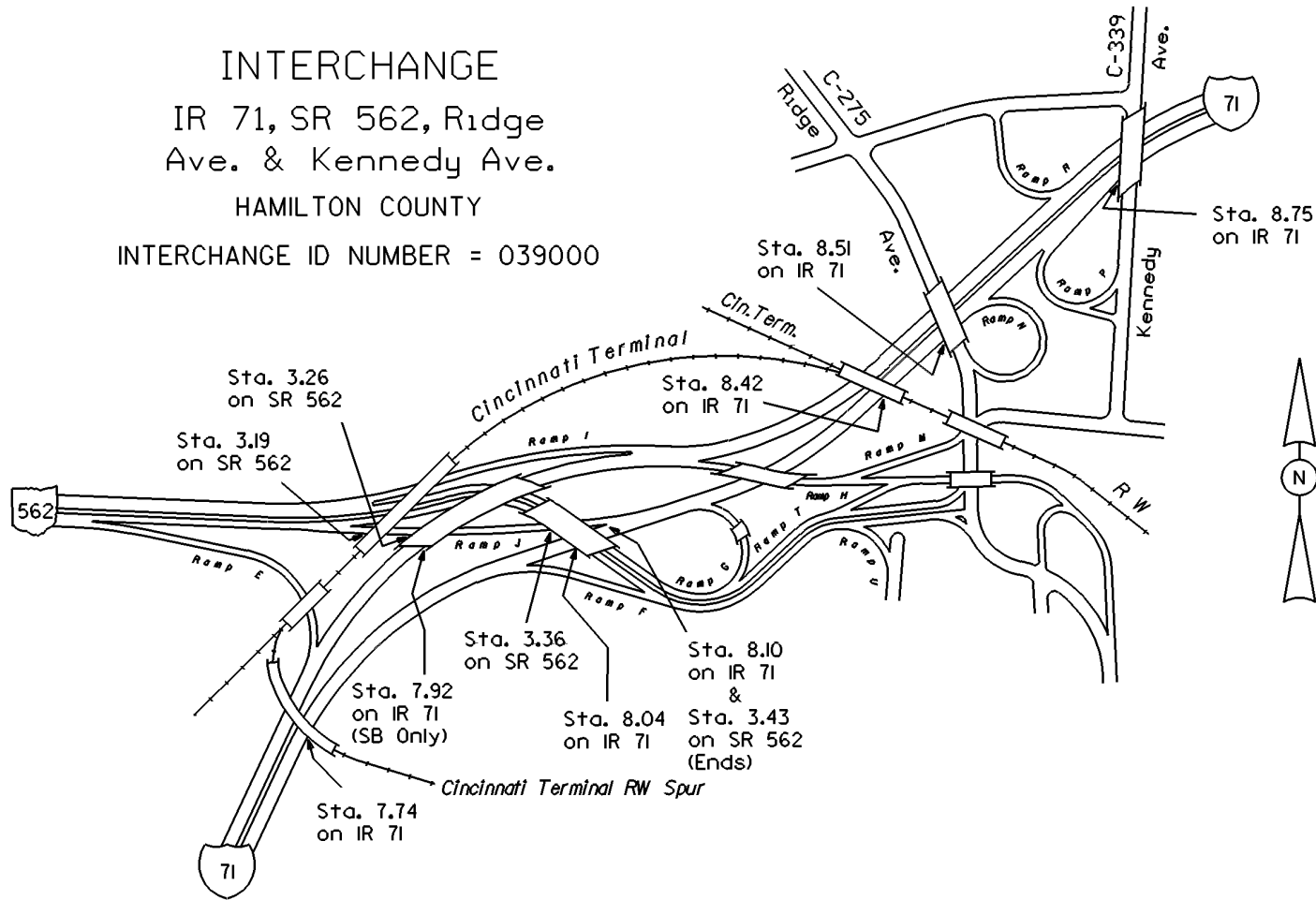
STREET NAME	
SECTION IDENTIFICATION	
SECTION LENGTH	
SURFACE TYPE & WIDTH	
BASE TYPE & WIDTH	
YEAR	
PROJECT NUMBER	

VISIBLE
FIXED
POINTS

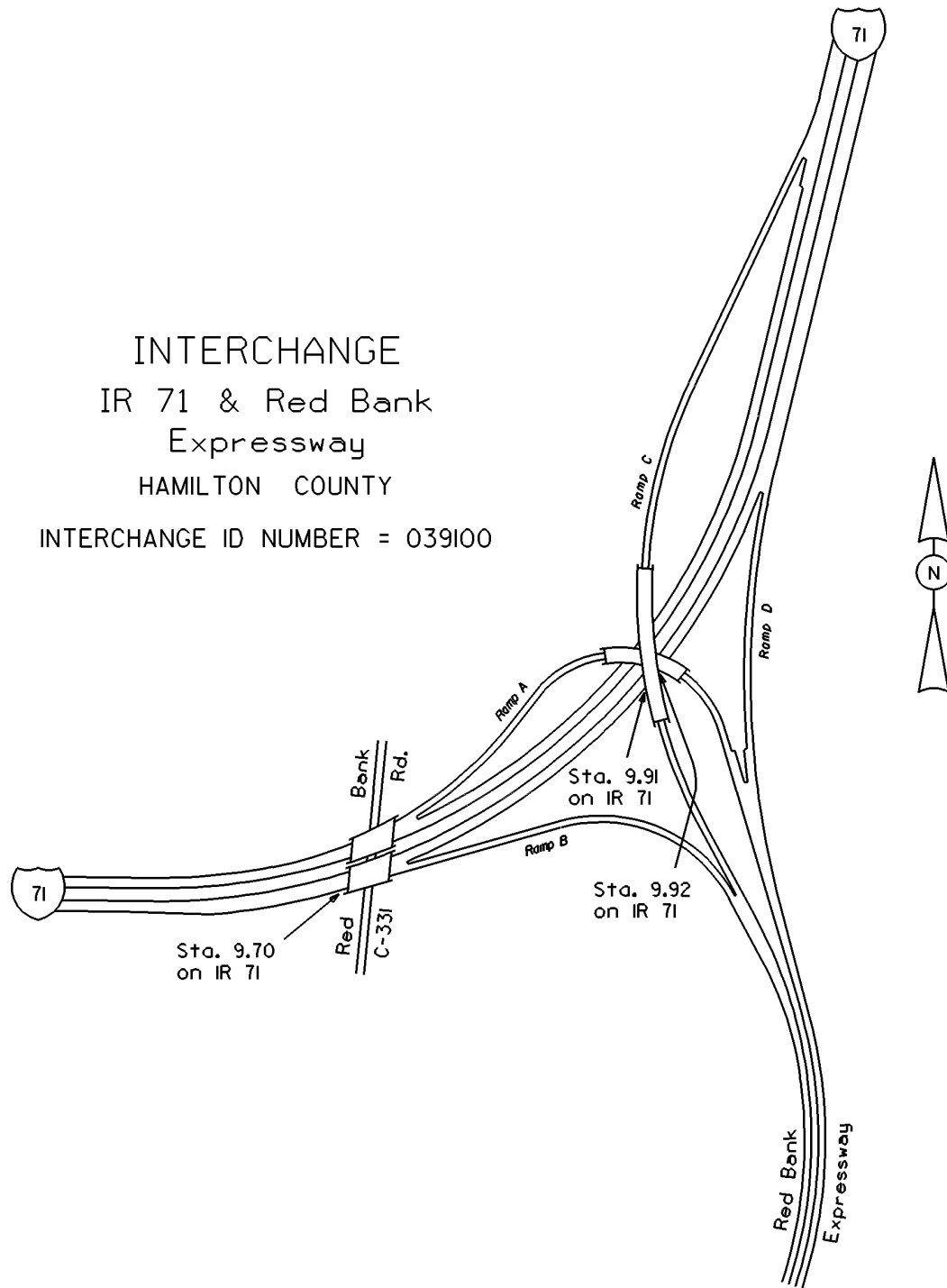


STREET NAME	
SECTION IDENTIFICATION	
SECTION LENGTH	
SURFACE TYPE & WIDTH	
BASE TYPE & WIDTH	
YEAR	
PROJECT NUMBER	

INTERCHANGE
 IR 71, SR 562, Ridge
 Ave. & Kennedy Ave.
 HAMILTON COUNTY
 INTERCHANGE ID NUMBER = 039000




INTERCHANGE
IR 71 & Red Bank
Expressway
HAMILTON COUNTY
INTERCHANGE ID NUMBER = 039100



STATE OF OHIO - DEPARTMENT OF TRANSPORTATION

STATE ROUTE SECTIONS ON CONTINUOUS MILEAGE STATIONING

DISTRICT 8
 COUNTY HAMILTON
 ROUTE IR 71

STATE LOG MILES	10.00	FOR DETAIL SEE REVERSE SIDE 11		FOR DETAIL SEE REVERSE SIDE 12		FOR DETAIL SEE REVERSE SIDE 13		14		15								
COUNTY LOG MILES	10.00																	
VISIBLE FIXED POINTS DIRECTION OF SURVEY 		10.33 Corp	Rd.	11.04 Corp	11.14 Corp	11.17 Corp	11.49 Corp	Rd.	FOR DETAIL SEE REVERSE SIDE	14.19 Corp	Rd.							
		Silverton	10.68	Silverton	Madeira	Madeira	Euclid	C-269 11.72	Kenwood	US 22 12.44	SR 3	12.77	Galbraith	C-267 13.03	Kugler	Cross Cnty. SR 126 14.13	Montgomery C-704 14.40	Cooper
STREET NAME		Northeast Expressway																
SECTION IDENTIFICATION		8.55	10.33	11.04	11.17	11.49					11.72					14.19		
SECTION LENGTH		1.78	0.71	0.10	0.32	0.23					2.47					1.95		
SURFACE TYPE & WIDTH		G36'Δ G36'			G36'Δ G36'						G36'Δ G36'							
BASE TYPE & WIDTH		P36'Δ P36'			H36'Δ H36'						H24', L12'Δ L12', H24'							
YEAR		1995		2001	1995						1987							
PROJECT NUMBER		437		3009	437						192							

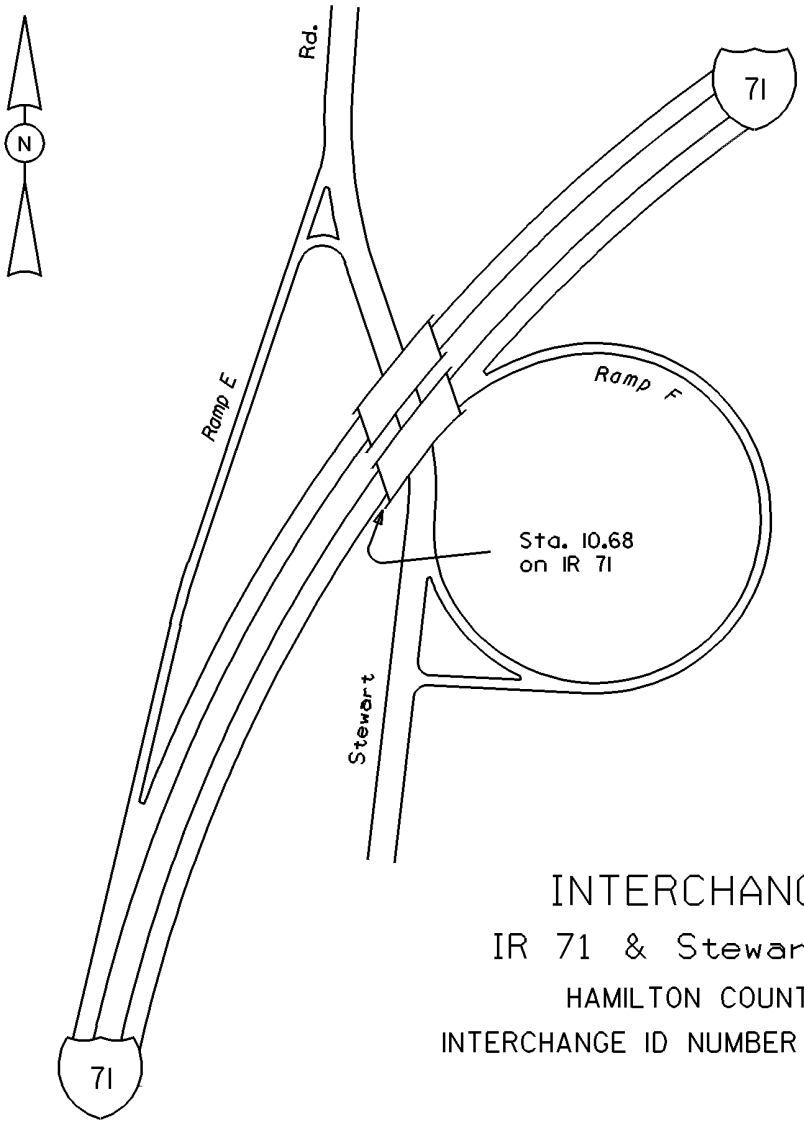
PERPETUATION

VISIBLE
 FIXED
 POINTS

STREET NAME
 SECTION IDENTIFICATION
 SECTION LENGTH
 SURFACE TYPE & WIDTH
 BASE TYPE & WIDTH
 YEAR
 PROJECT NUMBER

VISIBLE
 FIXED
 POINTS

STREET NAME
 SECTION IDENTIFICATION
 SECTION LENGTH
 SURFACE TYPE & WIDTH
 BASE TYPE & WIDTH
 YEAR
 PROJECT NUMBER

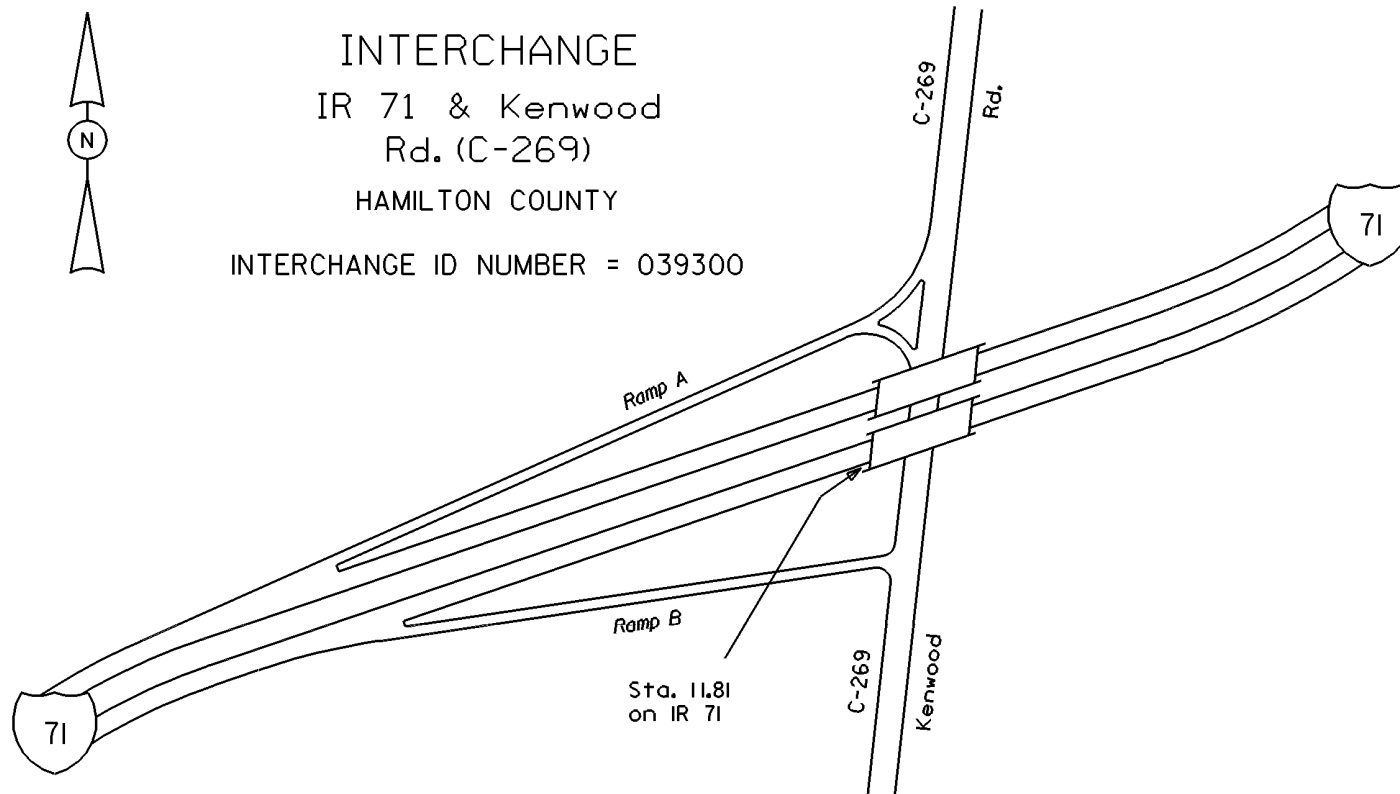


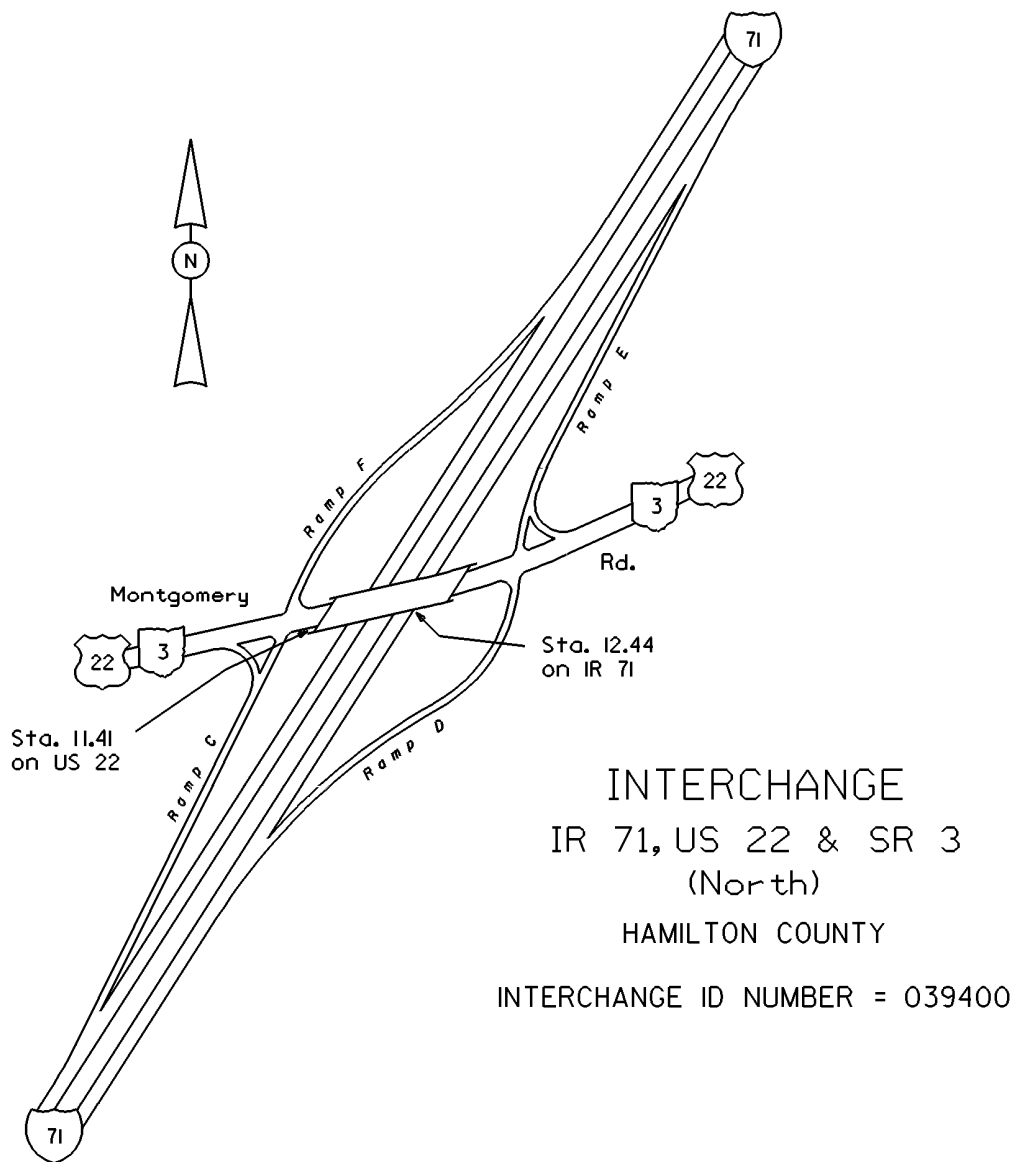
INTERCHANGE
IR 71 & Stewart Rd.
HAMILTON COUNTY
INTERCHANGE ID NUMBER = 039200



INTERCHANGE
IR 71 & Kenwood
Rd. (C-269)
HAMILTON COUNTY

INTERCHANGE ID NUMBER = 039300



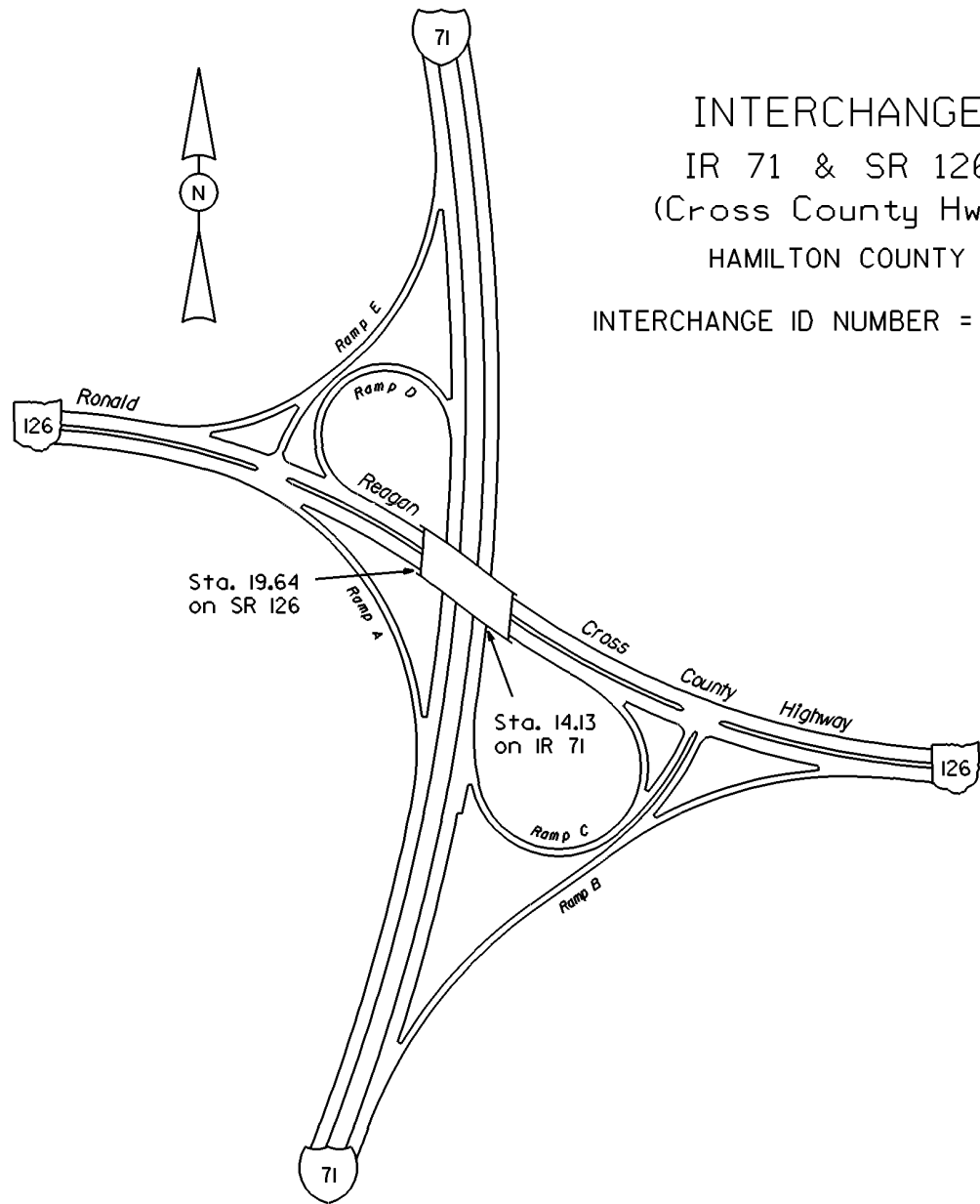


INTERCHANGE
 IR 71, US 22 & SR 3
 (North)
 HAMILTON COUNTY

INTERCHANGE ID NUMBER = 039400

INTERCHANGE
IR 71 & SR 126
(Cross County Hwy.)
HAMILTON COUNTY

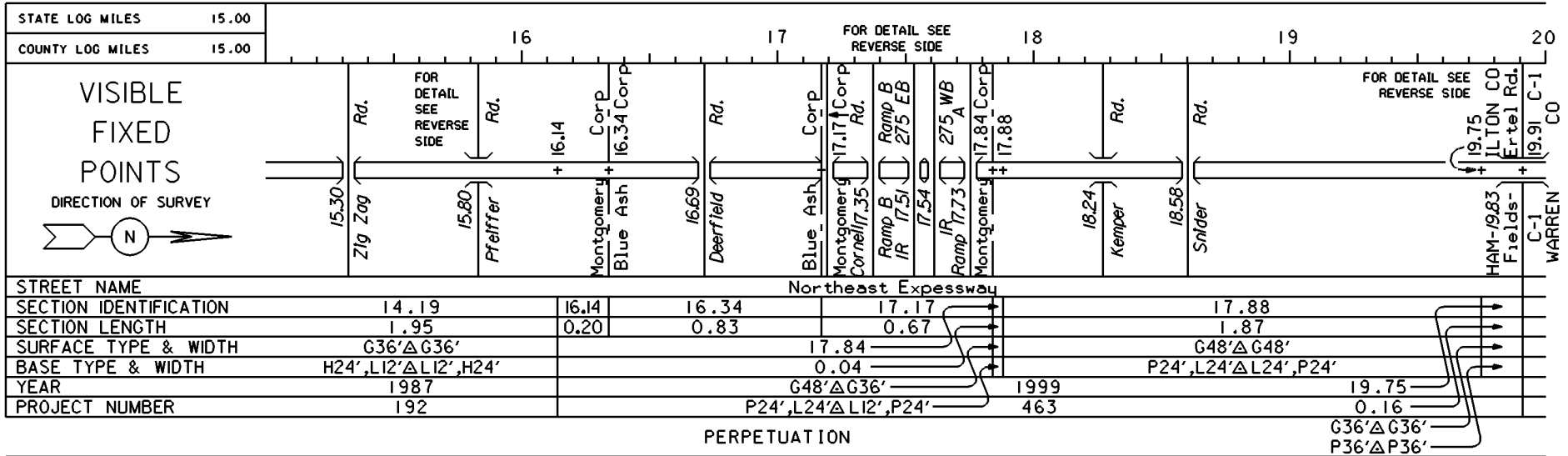
INTERCHANGE ID NUMBER = 039500



STATE OF OHIO - DEPARTMENT OF TRANSPORTATION

STATE ROUTE SECTIONS ON CONTINUOUS MILEAGE STATIONING

DISTRICT 8
 COUNTY HAMILTON
 ROUTE IR 71



VISIBLE
 FIXED
 POINTS

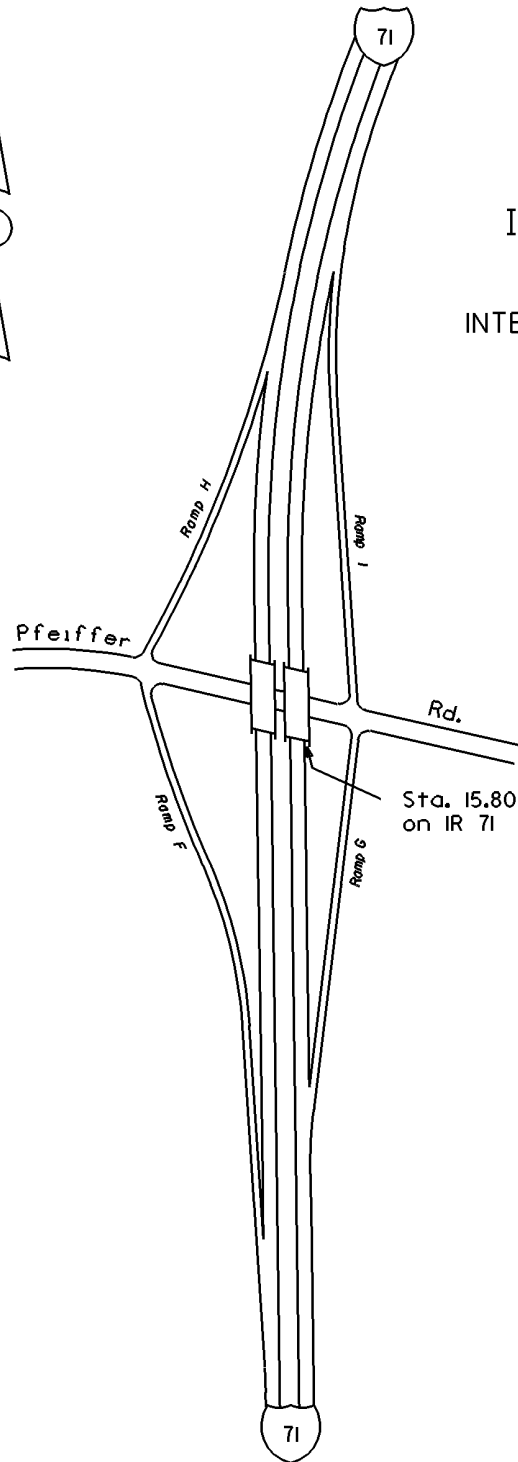
STREET NAME _____
 SECTION IDENTIFICATION _____
 SECTION LENGTH _____
 SURFACE TYPE & WIDTH _____
 BASE TYPE & WIDTH _____
 YEAR _____
 PROJECT NUMBER _____

VISIBLE
 FIXED
 POINTS

STREET NAME _____
 SECTION IDENTIFICATION _____
 SECTION LENGTH _____
 SURFACE TYPE & WIDTH _____
 BASE TYPE & WIDTH _____
 YEAR _____
 PROJECT NUMBER _____

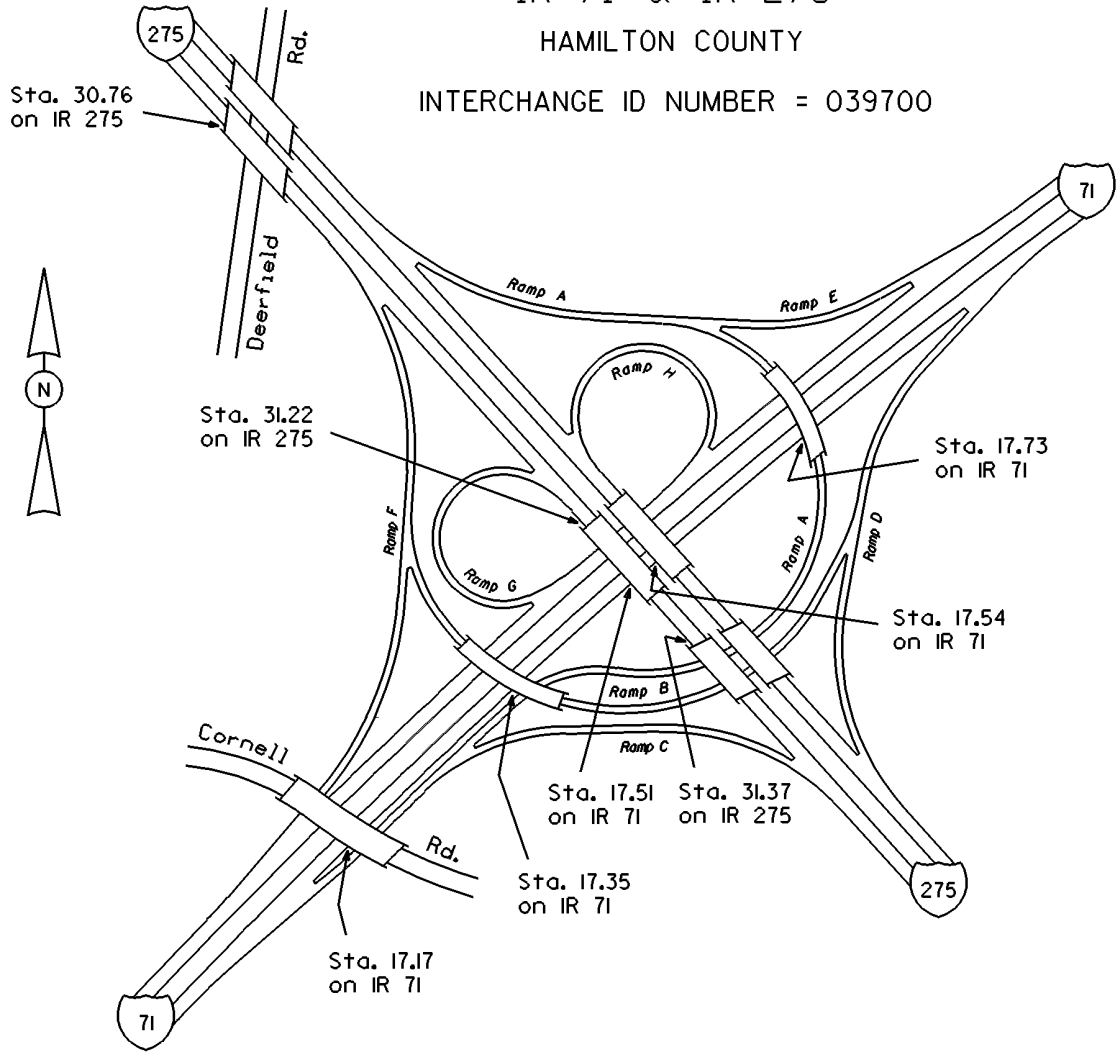


INTERCHANGE
IR 71 & Pfeiffer Rd.
HAMILTON COUNTY
INTERCHANGE ID NUMBER = 039600



INTERCHANGE
IR 71 & IR 275
HAMILTON COUNTY

INTERCHANGE ID NUMBER = 039700



INTERCHANGE
IR 71, Mason Rd.,
Fields-Ertel Rd. (C-4) &
Mason-Montgomery Rd.
HAMILTON & WARREN COUNTIES
INTERCHANGE ID NUMBER = 039800

