




STATE OF OHIO - DEPARTMENT OF TRANSPORTATION
STATE ROUTE SECTIONS ON CONTINUOUS MILEAGE STATIONING

DISTRICT 1
COUNTY HANCOCK
ROUTE SR 613



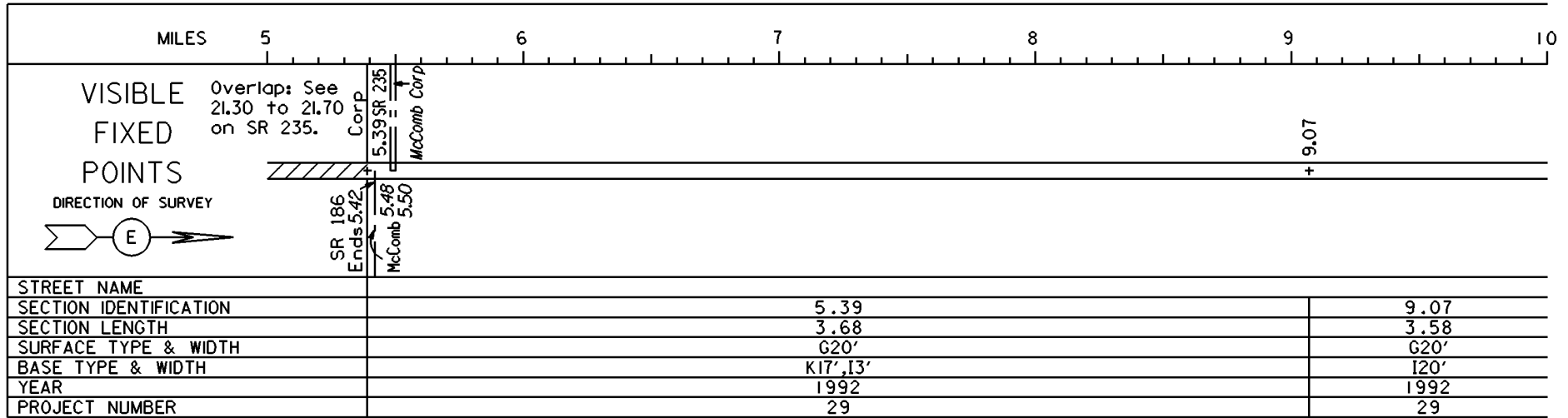
PERPETUATION




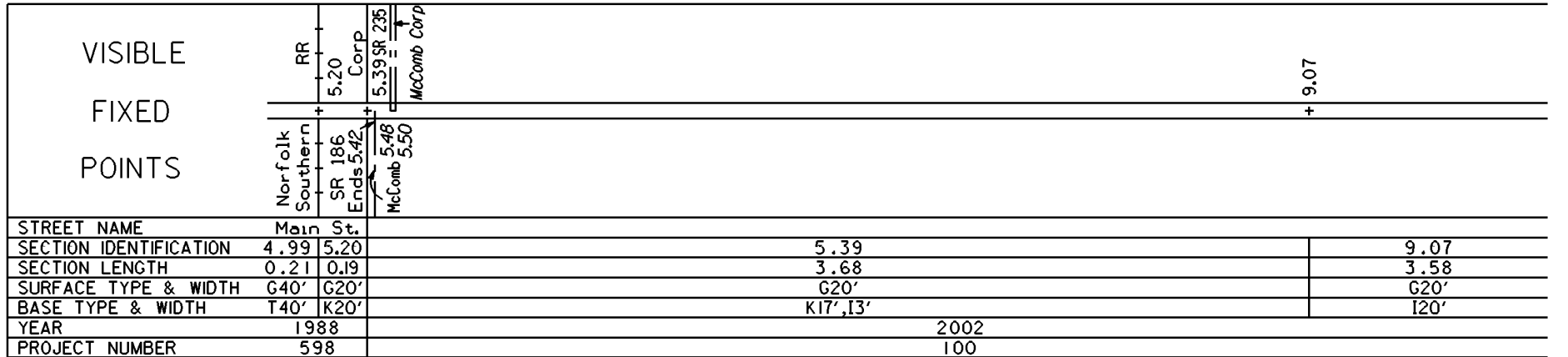
STATE OF OHIO - DEPARTMENT OF TRANSPORTATION

STATE ROUTE SECTIONS ON CONTINUOUS MILEAGE STATIONING

DISTRICT 1
 COUNTY HANCOCK
 ROUTE SR 613




PERPETUATION


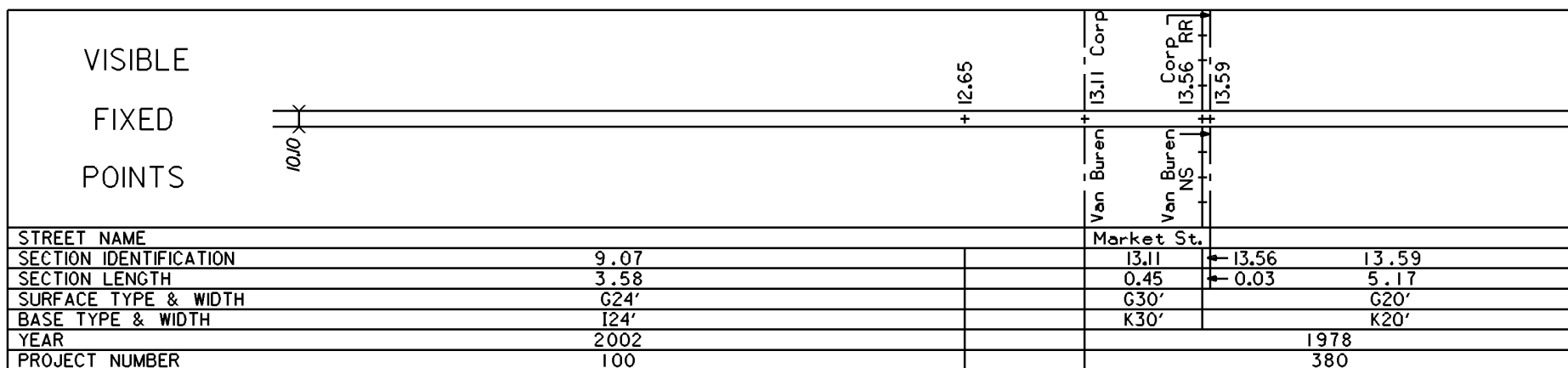


STATE OF OHIO - DEPARTMENT OF TRANSPORTATION
STATE ROUTE SECTIONS ON CONTINUOUS MILEAGE STATIONING

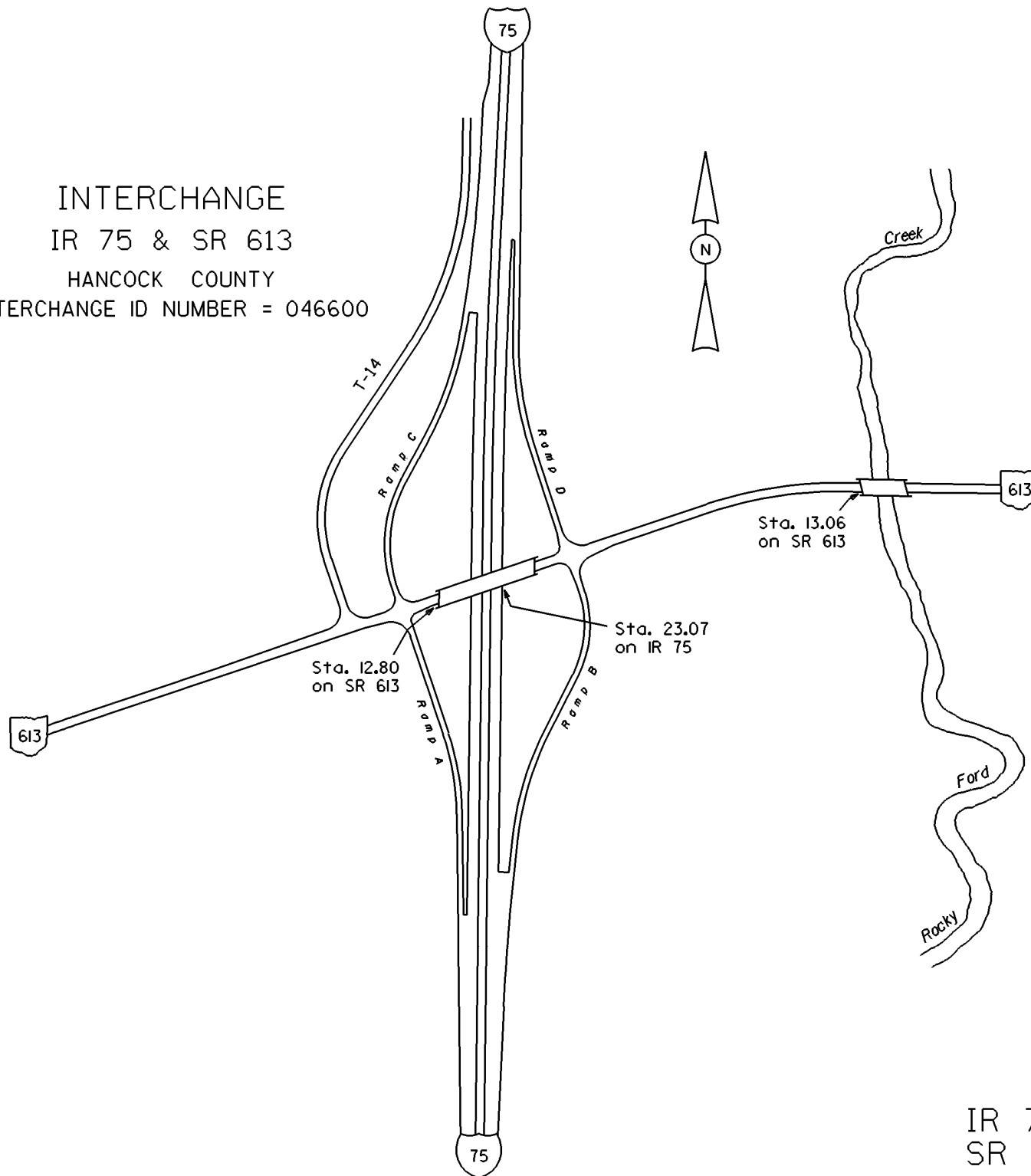
DISTRICT 1
COUNTY HANCOCK
ROUTE SR 613



PERPETUATION

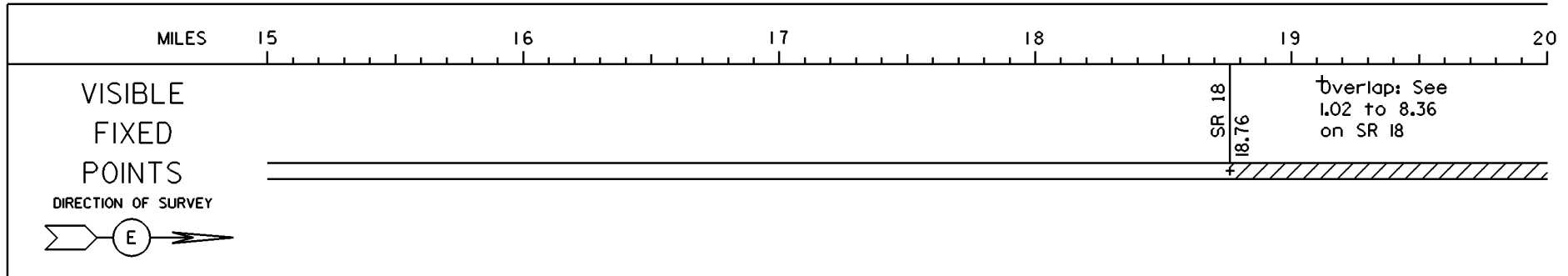


INTERCHANGE
IR 75 & SR 613
HANCOCK COUNTY
INTERCHANGE ID NUMBER = 046600




STATE OF OHIO - DEPARTMENT OF TRANSPORTATION
STATE ROUTE SECTIONS ON CONTINUOUS MILEAGE STATIONING

DISTRICT 1
COUNTY HANCOCK
ROUTE SR 613




STREET NAME		
SECTION IDENTIFICATION	13.59	
SECTION LENGTH	5.17	
SURFACE TYPE & WIDTH	K20'	
BASE TYPE & WIDTH	K20'	
YEAR		1952
PROJECT NUMBER		M&R

PERPETUATION



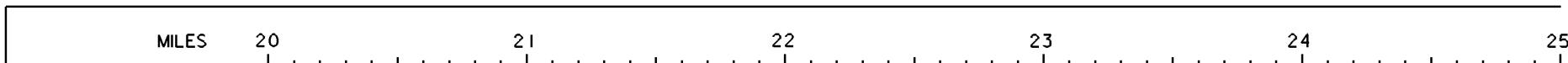
STREET NAME		
SECTION IDENTIFICATION	13.59	
SECTION LENGTH	5.17	
SURFACE TYPE & WIDTH	G20'	
BASE TYPE & WIDTH	K20'	
YEAR	1978	1959
PROJECT NUMBER	380	126
		1978
		380



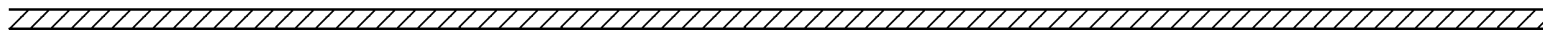
STREET NAME		
SECTION IDENTIFICATION	13.59	
SECTION LENGTH	5.17	
SURFACE TYPE & WIDTH	G20'	
BASE TYPE & WIDTH	K20'	
YEAR		1988
PROJECT NUMBER		736

STATE OF OHIO - DEPARTMENT OF TRANSPORTATION
 STATE ROUTE SECTIONS ON CONTINUOUS MILEAGE STATIONING

DISTRICT 1
 COUNTY HANCOCK
 ROUTE SR 613



VISIBLE
 FIXED
 POINTS



DIRECTION OF SURVEY




Overlap: See
 L02 to 8.36
 on SR 18

STREET NAME _____
 SECTION IDENTIFICATION _____
 SECTION LENGTH _____
 SURFACE TYPE & WIDTH _____
 BASE TYPE & WIDTH _____
 YEAR _____
 PROJECT NUMBER _____


PERPETUATION

VISIBLE
 FIXED
 POINTS



STREET NAME _____
 SECTION IDENTIFICATION _____
 SECTION LENGTH _____
 SURFACE TYPE & WIDTH _____
 BASE TYPE & WIDTH _____
 YEAR _____
 PROJECT NUMBER _____


VISIBLE
 FIXED
 POINTS




STREET NAME _____
 SECTION IDENTIFICATION _____
 SECTION LENGTH _____
 SURFACE TYPE & WIDTH _____
 BASE TYPE & WIDTH _____
 YEAR _____
 PROJECT NUMBER _____


STATE OF OHIO - DEPARTMENT OF TRANSPORTATION
STATE ROUTE SECTIONS ON CONTINUOUS MILEAGE STATIONING

DISTRICT 1
COUNTY HANCOCK
ROUTE SR 613

MILES	25.00	25.50	26.00	26.50	27.00	27.50
VISIBLE FIXED POINTS DIRECTION OF SURVEY 	In Fostoria		Overlap: See 1.02 to 8.36 on SR 18	US 23 CO US 23, SR 18 HANCOCK	26.10 CO SR 199 SENECA SR 199	
STREET NAME						
SECTION IDENTIFICATION						
SECTION LENGTH						
SURFACE TYPE & WIDTH						
BASE TYPE & WIDTH						
YEAR						
PROJECT NUMBER						

PERPETUATION

VISIBLE FIXED POINTS						
STREET NAME						
SECTION IDENTIFICATION						
SECTION LENGTH						
SURFACE TYPE & WIDTH						
BASE TYPE & WIDTH						
YEAR						
PROJECT NUMBER						

VISIBLE FIXED POINTS						
STREET NAME						
SECTION IDENTIFICATION						
SECTION LENGTH						
SURFACE TYPE & WIDTH						
BASE TYPE & WIDTH						
YEAR						
PROJECT NUMBER						