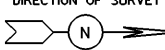


STATE OF OHIO - DEPARTMENT OF TRANSPORTATION  
STATE ROUTE SECTIONS ON CONTINUOUS MILEAGE STATIONING

DISTRICT 1  
COUNTY HARDIN  
ROUTE SR 53

MILES	0	1	2	3	4	5		
VISIBLE FIXED POINTS	US 68 0.00 0.10	US 68 9.25 9.35	SR 31 0.63	1.01	Corp 1.34	2.88	3.05	3.64
	US 68 SR 31	US 68 SR 31	SR 31	1.01	Corp 1.34	2.88	3.05	3.64
DIRECTION OF SURVEY								
Overlap: See 11.14 to 11.67 on SR 31.								
STREET NAME		← Espy St. Main St.						
SECTION IDENTIFICATION	0.00	0.63	1.01	1.34	2.88	3.05	3.64	
SECTION LENGTH	0.10	0.38	0.33	1.54	0.17	0.59	2.79	
SURFACE TYPE & WIDTH	G28'	G35'	G40'	G22'	G24'	G22'	G22'	
BASE TYPE & WIDTH		R35'	R40'	K18',14'	L24'	K18',14'	L22'	
YEAR		1972		1991	1985	1983	1993	
PROJECT NUMBER		117		32	126	24	386	


PERPETUATION

VISIBLE FIXED POINTS	US 68 0.00 0.10	US 68 9.25 9.35	SR 31 0.63	1.01	Corp 1.34	2.88	3.05	3.64
	US 68 SR 31	US 68 SR 31	SR 31	1.01	Corp 1.34	2.88	3.05	3.64
Overlap: See 11.14 to 11.67 on SR 31.								
STREET NAME		← Espy St. Main St.						
SECTION IDENTIFICATION	0.00	0.63	1.01	1.34	2.88	3.05		
SECTION LENGTH	0.10	0.38	0.33	1.54	0.17	0.59		
SURFACE TYPE & WIDTH	G28'	G35'	G40'	G22'	G24'	G22'		
BASE TYPE & WIDTH		R35'	R40'	K18',14'	L24'	K18',14'		
YEAR	1974	1991			1993			
PROJECT NUMBER	219	32			386			

VISIBLE FIXED POINTS	US 68 0.00 0.10	US 68 9.25 9.35	SR 31 0.63	Corp 1.34	2.88	
	US 68 SR 31	US 68 SR 31	SR 31	Corp 1.34	2.88	
Overlap: See 11.14 to 11.67 on SR 31.						
STREET NAME		← Espy St.				
SECTION IDENTIFICATION	0.00			1.34		
SECTION LENGTH	0.10			1.54		
SURFACE TYPE & WIDTH	G28'			G22'		
BASE TYPE & WIDTH				K18',14'		
YEAR	2003			1993		
PROJECT NUMBER	515			386		

STATE OF OHIO - DEPARTMENT OF TRANSPORTATION  
STATE ROUTE SECTIONS ON CONTINUOUS MILEAGE STATIONING

DISTRICT 1  
COUNTY HARDIN  
ROUTE SR 53



VISIBLE  
FIXED  
POINTS

DIRECTION OF SURVEY



+ 6.43

+ 7.11

STREET NAME			
SECTION IDENTIFICATION	3.64	6.43	7.11
SECTION LENGTH	2.79	0.68	3.30
SURFACE TYPE & WIDTH	G22'	G24'	G22'
BASE TYPE & WIDTH	T22'	L24'	I22'
YEAR			1993
PROJECT NUMBER			386

PERPETUATION

VISIBLE  
FIXED  
POINTS

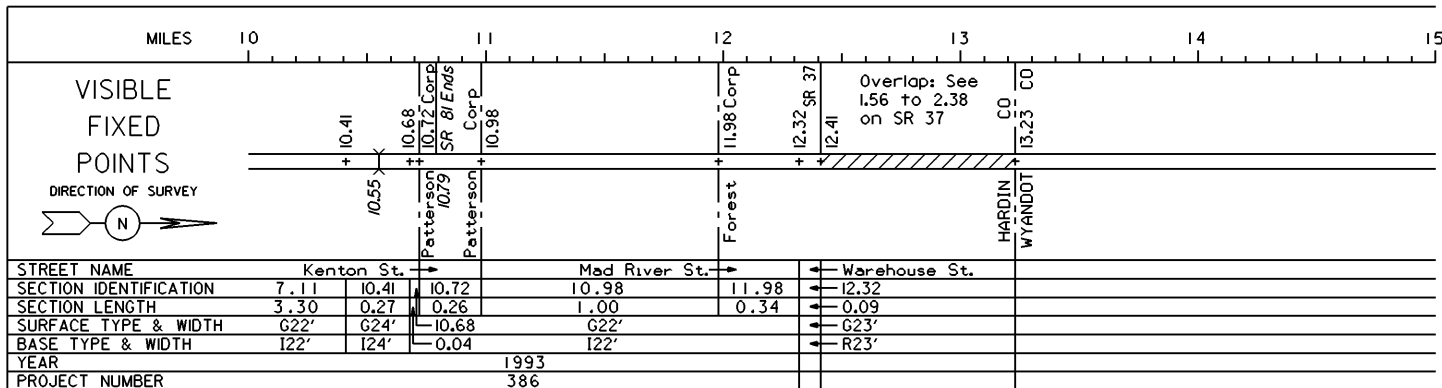
STREET NAME	
SECTION IDENTIFICATION	
SECTION LENGTH	
SURFACE TYPE & WIDTH	
BASE TYPE & WIDTH	
YEAR	
PROJECT NUMBER	

VISIBLE  
FIXED  
POINTS

STREET NAME	
SECTION IDENTIFICATION	
SECTION LENGTH	
SURFACE TYPE & WIDTH	
BASE TYPE & WIDTH	
YEAR	
PROJECT NUMBER	

STATE OF OHIO - DEPARTMENT OF TRANSPORTATION  
STATE ROUTE SECTIONS ON CONTINUOUS MILEAGE STATIONING

DISTRICT 1  
COUNTY HARDIN  
ROUTE SR 53



PERPETUATION

