


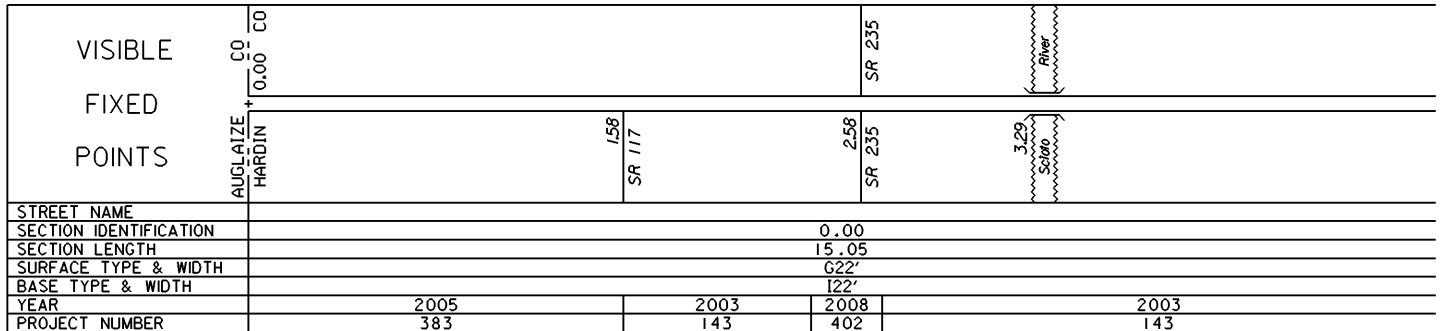
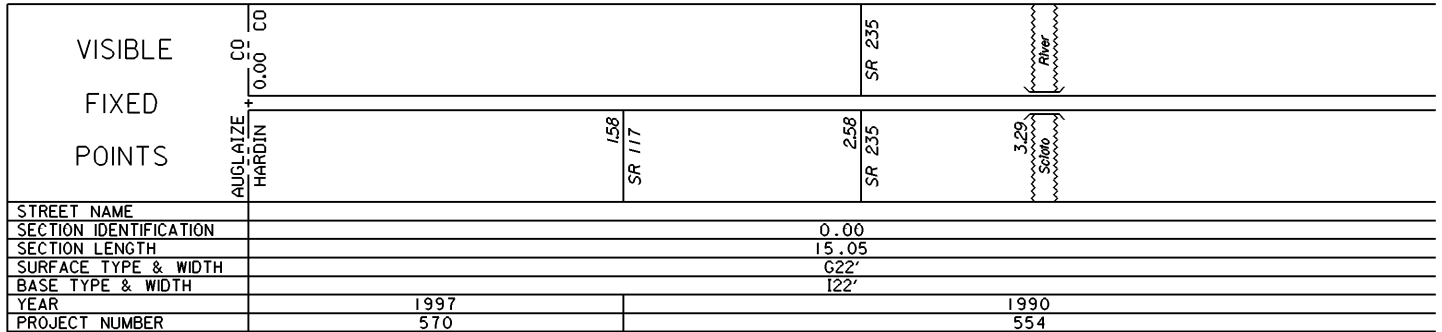
STATE OF OHIO - DEPARTMENT OF TRANSPORTATION

STATE ROUTE SECTIONS ON CONTINUOUS MILEAGE STATIONING

DISTRICT 1
 COUNTY HARDIN
 ROUTE SR 67



PERPETUATION



STATE OF OHIO - DEPARTMENT OF TRANSPORTATION

STATE ROUTE SECTIONS ON CONTINUOUS MILEAGE STATIONING

DISTRICT 1
 COUNTY HARDIN
 ROUTE SR 67



VISIBLE
 FIXED
 POINTS

DIRECTION OF SURVEY



STREET NAME	
SECTION IDENTIFICATION	0.00
SECTION LENGTH	15.05
SURFACE TYPE & WIDTH	G22'
BASE TYPE & WIDTH	122'
YEAR	1990
PROJECT NUMBER	554

PERPETUATION

VISIBLE
 FIXED
 POINTS


STREET NAME	
SECTION IDENTIFICATION	0.00
SECTION LENGTH	15.05
SURFACE TYPE & WIDTH	G22'
BASE TYPE & WIDTH	122'
YEAR	1990
PROJECT NUMBER	554

VISIBLE
 FIXED
 POINTS

STREET NAME	
SECTION IDENTIFICATION	0.00
SECTION LENGTH	15.05
SURFACE TYPE & WIDTH	G22'
BASE TYPE & WIDTH	122'
YEAR	2003
PROJECT NUMBER	143

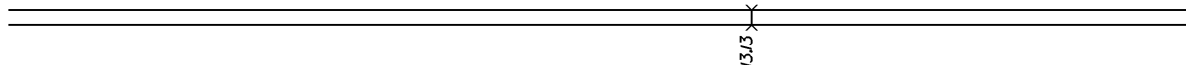
STATE OF OHIO - DEPARTMENT OF TRANSPORTATION
STATE ROUTE SECTIONS ON CONTINUOUS MILEAGE STATIONING

DISTRICT 1
COUNTY HARDIN
ROUTE SR 67



VISIBLE
FIXED
POINTS

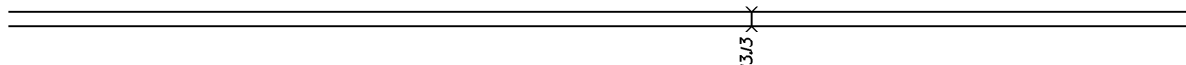
DIRECTION OF SURVEY



STREET NAME	
SECTION IDENTIFICATION	0.00
SECTION LENGTH	15.05
SURFACE TYPE & WIDTH	G22'
BASE TYPE & WIDTH	122'
YEAR	1990
PROJECT NUMBER	554

PERPETUATION

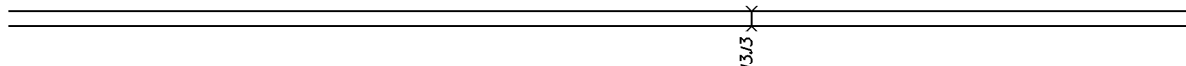
VISIBLE
FIXED
POINTS



STREET NAME	
SECTION IDENTIFICATION	0.00
SECTION LENGTH	15.05
SURFACE TYPE & WIDTH	G22'
BASE TYPE & WIDTH	122'
YEAR	1990
PROJECT NUMBER	554

2000
203

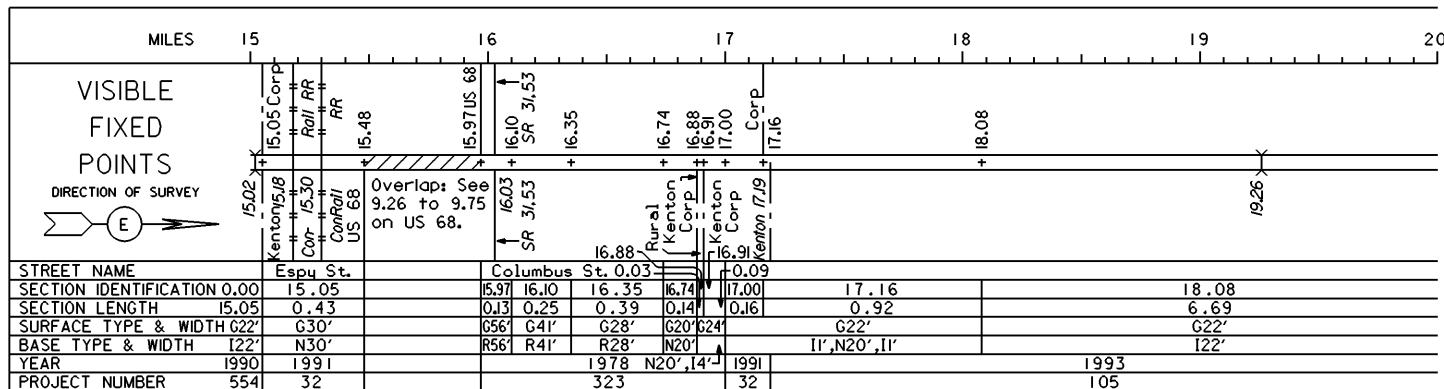
VISIBLE
FIXED
POINTS



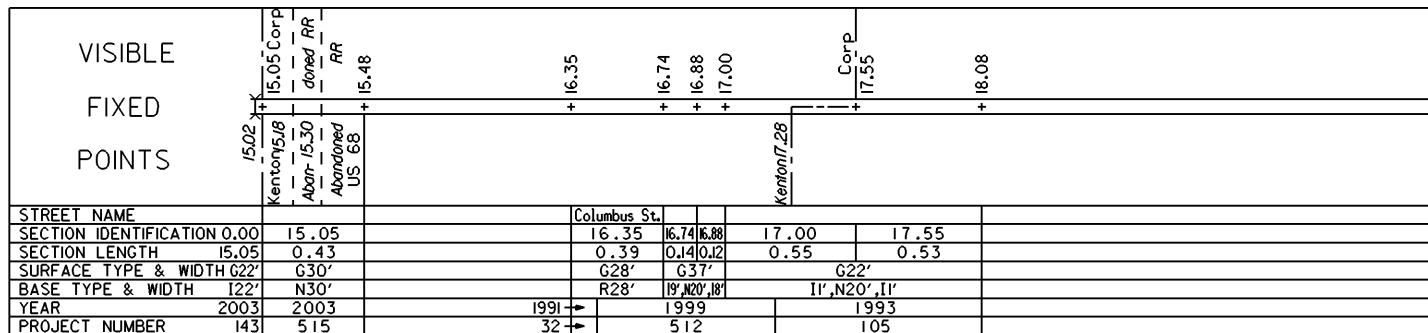
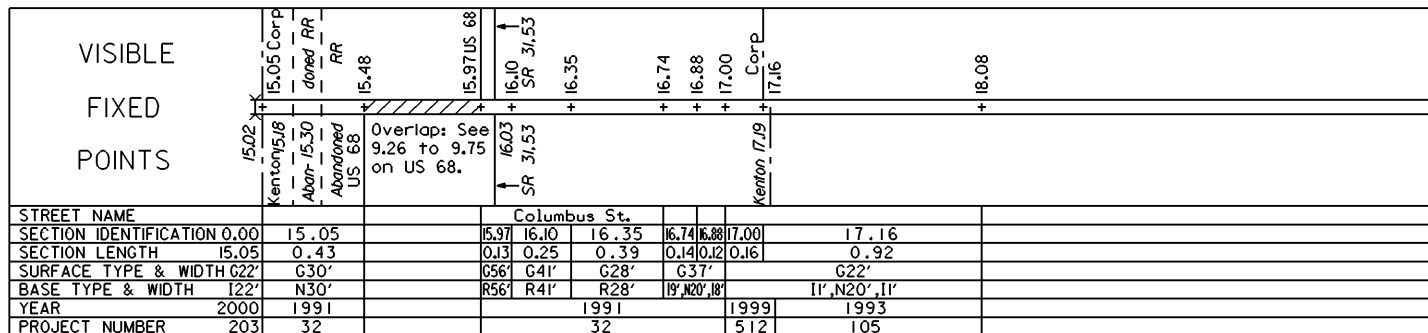
STREET NAME	
SECTION IDENTIFICATION	0.00
SECTION LENGTH	15.05
SURFACE TYPE & WIDTH	G22'
BASE TYPE & WIDTH	122'
YEAR	2003
PROJECT NUMBER	143

STATE OF OHIO - DEPARTMENT OF TRANSPORTATION
STATE ROUTE SECTIONS ON CONTINUOUS MILEAGE STATIONING

DISTRICT 1
COUNTY HARDIN
ROUTE SR 67



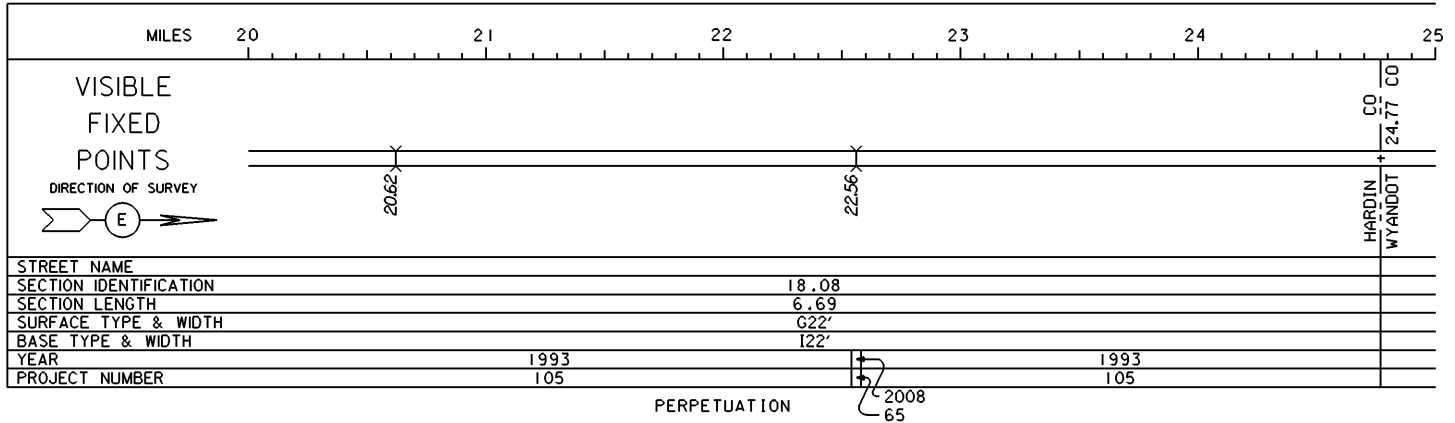
PERPETUATION



STATE OF OHIO - DEPARTMENT OF TRANSPORTATION

STATE ROUTE SECTIONS ON CONTINUOUS MILEAGE STATIONING

DISTRICT 1
 COUNTY HARDIN
 ROUTE SR 67



VISIBLE
 FIXED
 POINTS

STREET NAME
 SECTION IDENTIFICATION
 SECTION LENGTH
 SURFACE TYPE & WIDTH
 BASE TYPE & WIDTH
 YEAR
 PROJECT NUMBER

VISIBLE
 FIXED
 POINTS

STREET NAME
 SECTION IDENTIFICATION
 SECTION LENGTH
 SURFACE TYPE & WIDTH
 BASE TYPE & WIDTH
 YEAR
 PROJECT NUMBER