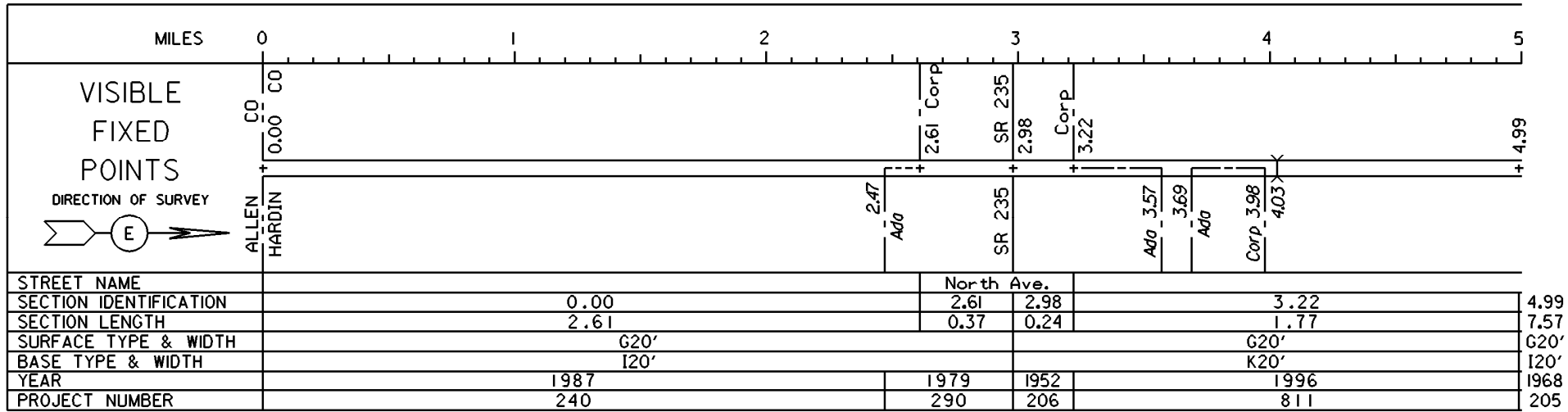


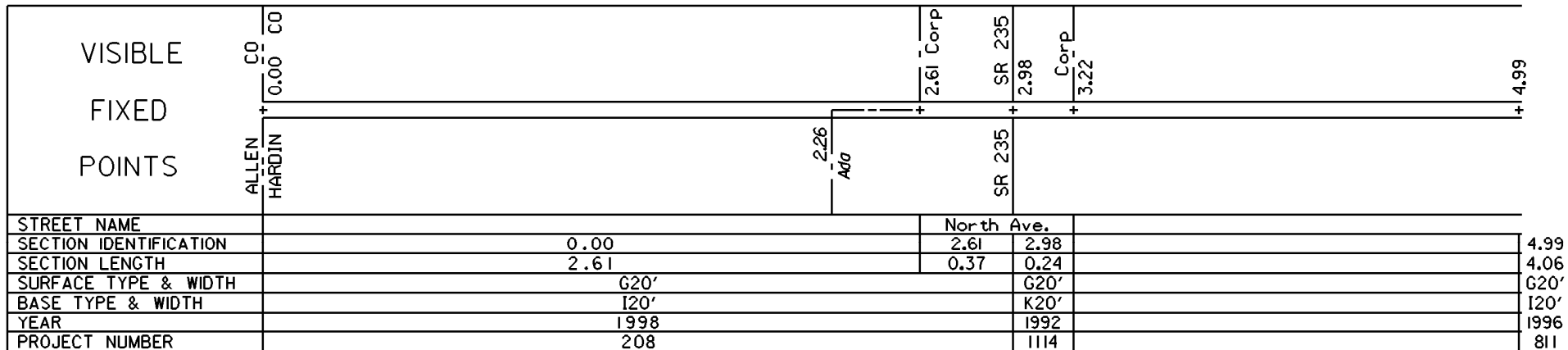
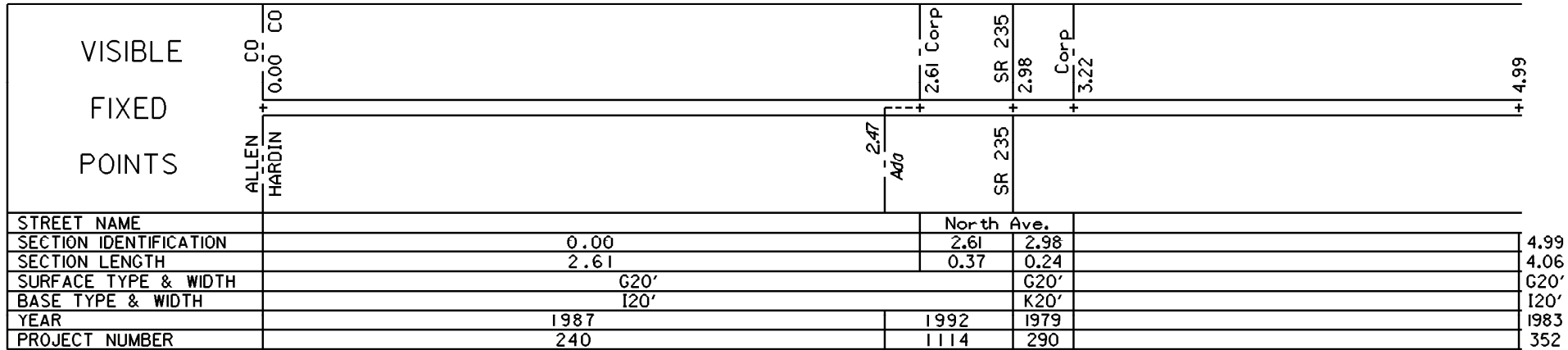
STATE OF OHIO - DEPARTMENT OF TRANSPORTATION

STATE ROUTE SECTIONS ON CONTINUOUS MILEAGE STATIONING

DISTRICT 1
 COUNTY HARDIN
 ROUTE SR 81



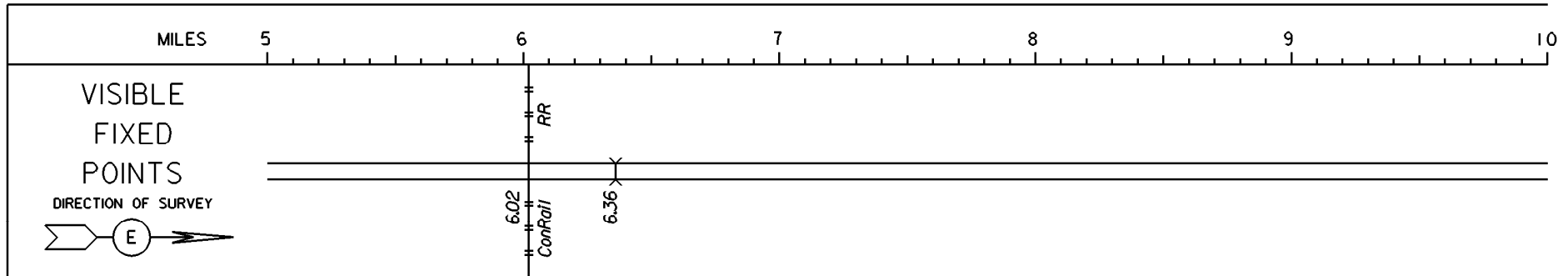
PERPETUATION



STATE OF OHIO - DEPARTMENT OF TRANSPORTATION

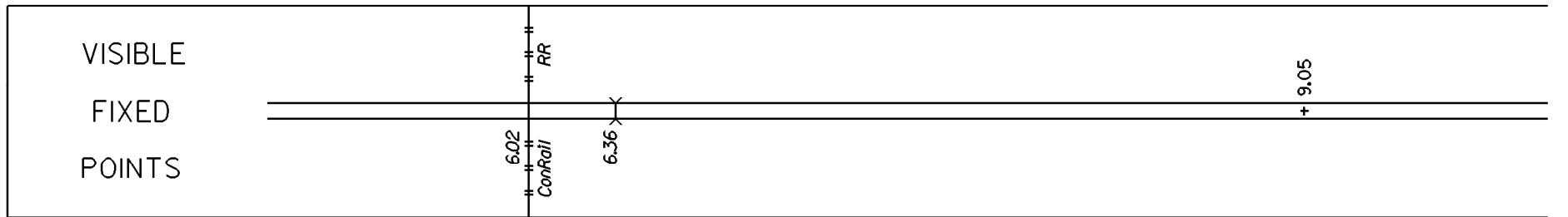
STATE ROUTE SECTIONS ON CONTINUOUS MILEAGE STATIONING

DISTRICT 1
 COUNTY HARDIN
 ROUTE SR 81




STREET NAME	
SECTION IDENTIFICATION	4.99
SECTION LENGTH	7.57
SURFACE TYPE & WIDTH	G20'
BASE TYPE & WIDTH	120'
YEAR	1968
PROJECT NUMBER	205

PERPETUATION



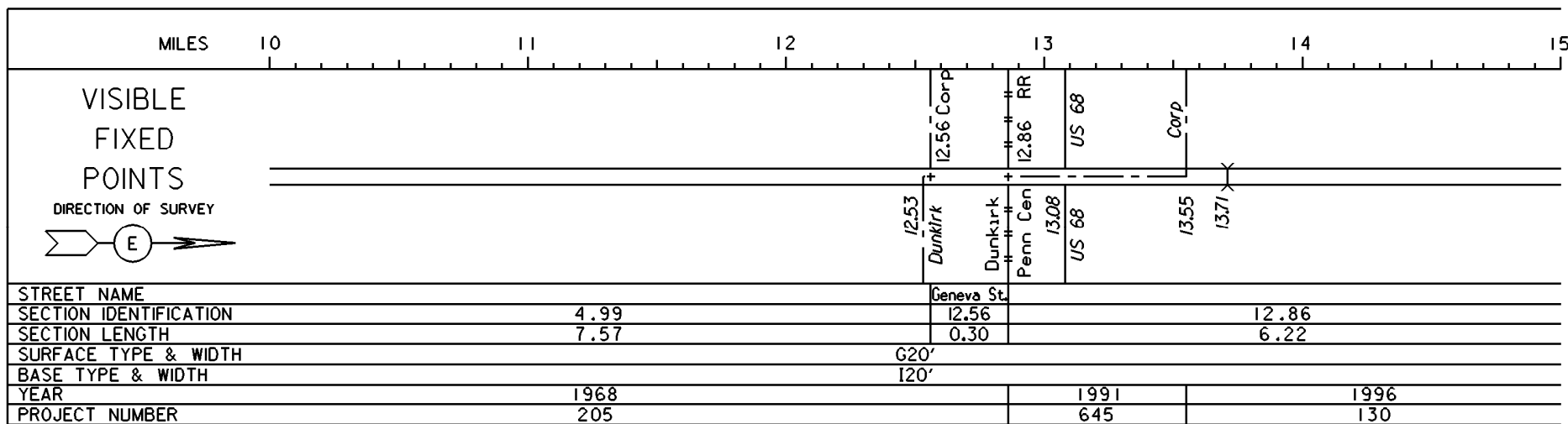
STREET NAME		
SECTION IDENTIFICATION	4.99	9.05
SECTION LENGTH	4.06	1.50
SURFACE TYPE & WIDTH	G20'	G24'
BASE TYPE & WIDTH	120'	124'
YEAR	1983	
PROJECT NUMBER	352	




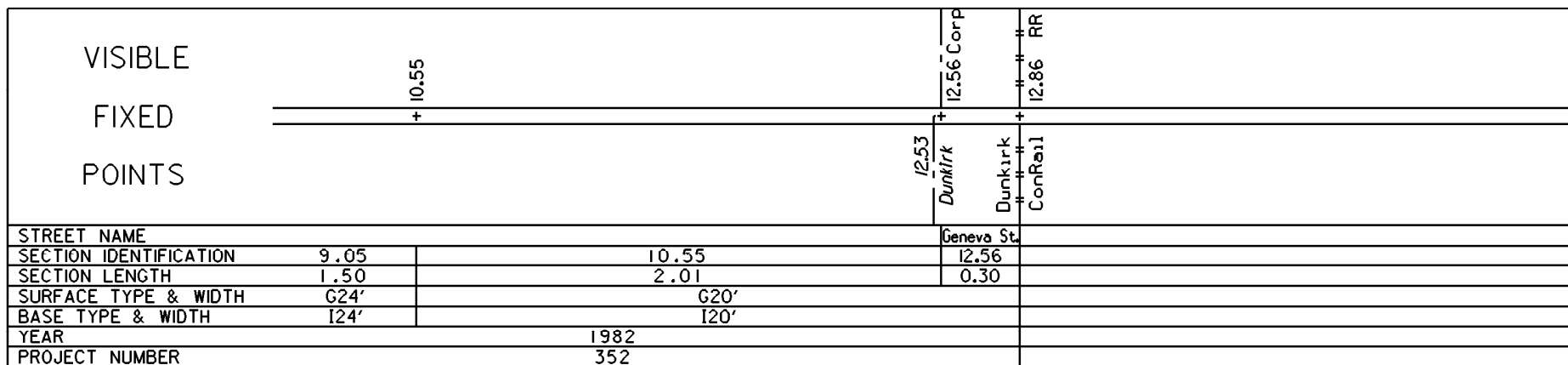
STREET NAME		
SECTION IDENTIFICATION	4.99	9.05
SECTION LENGTH	4.06	1.50
SURFACE TYPE & WIDTH	G20'	G24'
BASE TYPE & WIDTH	120'	124'
YEAR	1996	
PROJECT NUMBER	811	

STATE OF OHIO - DEPARTMENT OF TRANSPORTATION
STATE ROUTE SECTIONS ON CONTINUOUS MILEAGE STATIONING

DISTRICT 1
COUNTY HARDIN
ROUTE SR 81

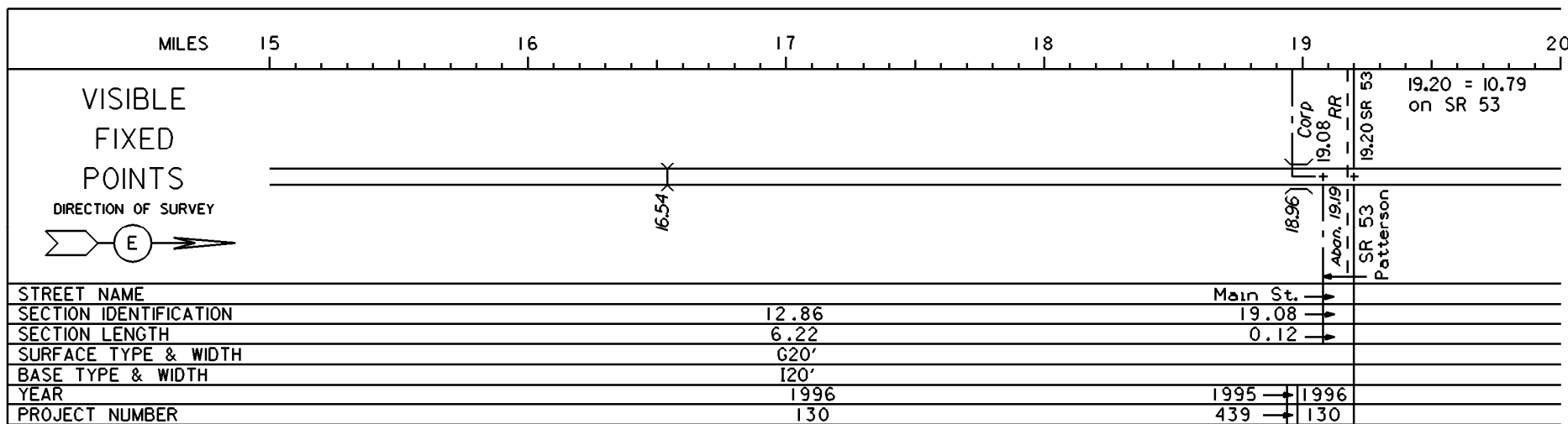


PERPETUATION



STATE OF OHIO - DEPARTMENT OF TRANSPORTATION
STATE ROUTE SECTIONS ON CONTINUOUS MILEAGE STATIONING

DISTRICT 1
COUNTY HARDIN
ROUTE SR 81



PERPETUATION

