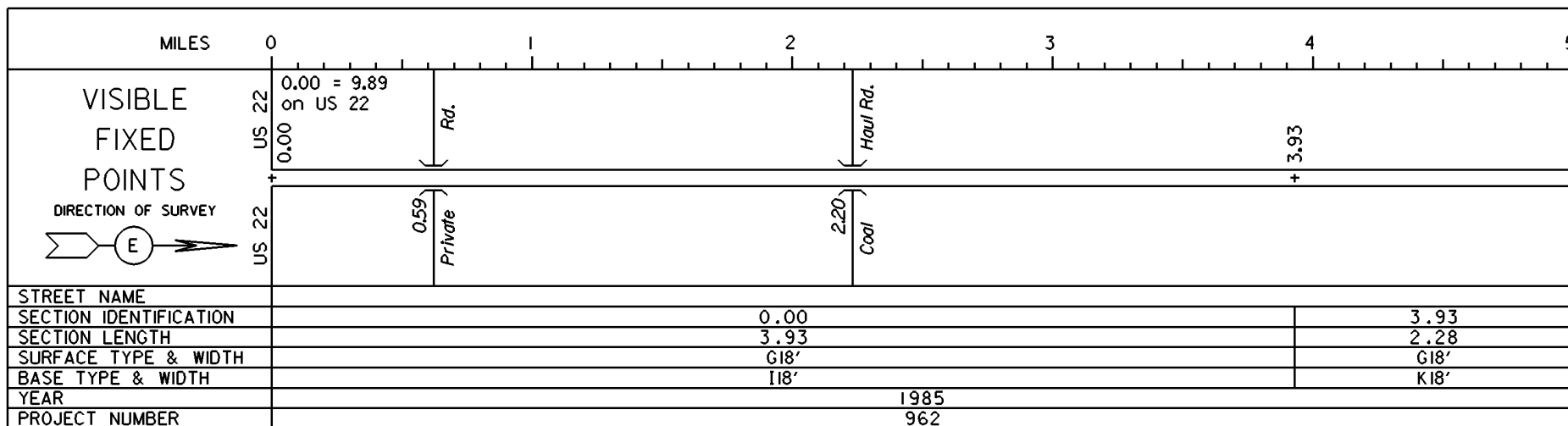
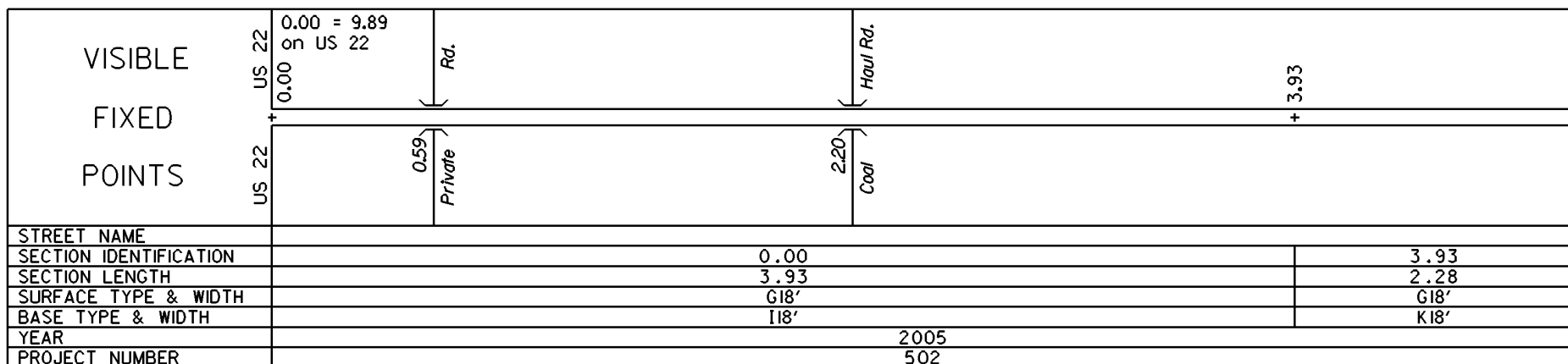
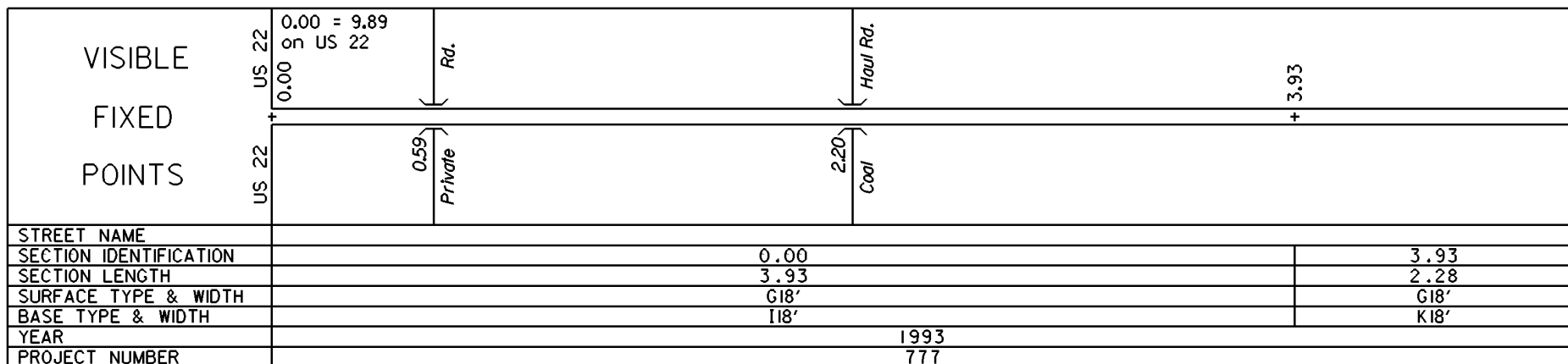


STATE OF OHIO - DEPARTMENT OF TRANSPORTATION
STATE ROUTE SECTIONS ON CONTINUOUS MILEAGE STATIONING

DISTRICT 11
COUNTY HARRISON
ROUTE SR 519



PERPETUATION



STATE OF OHIO - DEPARTMENT OF TRANSPORTATION
STATE ROUTE SECTIONS ON CONTINUOUS MILEAGE STATIONING

DISTRICT 11
COUNTY HARRISON
ROUTE SR 519

| | | | | | | | | |
|----------------------------|------|--------------|--------------------|----------|--------------------|----------|----|--|
| MILES | | 5 | 6 | 7 | 8 | 9 | 10 | |
| VISIBLE FIXED POINTS | | | 6.21 Corp SR 9 | 6.42 | 6.78 Corp | 7.44 | | |
| | | | New Athens SR 9 | | New Athens 6.96 | MKP Spur | | |
| DIRECTION OF SURVEY | | | | | | | | |
| STREET NAME | | Wheeling St. | | | | | | |
| SECTION IDENTIFICATION | 3.93 | 6.21 | 6.42 | 6.78 | 7.44 | | | |
| SECTION LENGTH | 2.28 | 0.21 | 0.36 | 0.66 | 3.64 | | | |
| SURFACE TYPE & WIDTH | G18' | G20' | G17' | G19' | G19' | | | |
| BASE TYPE & WIDTH | K18' | I20' | I17' | K14',15' | I19' | | | |
| YEAR | 1985 | | | | | 1984 | | |
| PROJECT NUMBER | 962 | | | | | 402 | | |

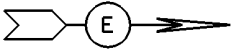
PERPETUATION

| | | | | | | | | |
|----------------------------|------|--------------|--------------------|----------|---------------------------------|------|--|--|
| VISIBLE FIXED POINTS | | | 6.21 Corp SR 9 | 6.42 | 6.78 Corp | 7.44 | | |
| | | | New Athens SR 9 | | New Athens 6.96 Abandoned | RR | | |
| STREET NAME | | Wheeling St. | | | | | | |
| SECTION IDENTIFICATION | 3.93 | 6.21 | 6.42 | 6.78 | 7.44 | | | |
| SECTION LENGTH | 2.28 | 0.21 | 0.36 | 0.66 | 3.64 | | | |
| SURFACE TYPE & WIDTH | G18' | G20' | G17' | G19' | G19' | | | |
| BASE TYPE & WIDTH | K18' | I20' | I17' | K14',15' | I19' | | | |
| YEAR | 1993 | | | | | 1992 | | |
| PROJECT NUMBER | 777 | | | | | 650 | | |

| | | | | | | | | |
|----------------------------|------|--------------|--------------------|----------|--------------------|------|--|--|
| VISIBLE FIXED POINTS | | | 6.21 Corp SR 9 | 6.42 | 6.78 Corp | 7.44 | | |
| | | | New Athens SR 9 | | New Athens 6.96 | | | |
| STREET NAME | | Wheeling St. | | | | | | |
| SECTION IDENTIFICATION | 3.93 | 6.21 | 6.42 | 6.78 | 7.44 | | | |
| SECTION LENGTH | 2.28 | 0.21 | 0.36 | 0.66 | 3.64 | | | |
| SURFACE TYPE & WIDTH | G18' | G20' | G17' | G19' | G19' | | | |
| BASE TYPE & WIDTH | K18' | I20' | I17' | K14',15' | I19' | | | |
| YEAR | | | | | | 2005 | | |
| PROJECT NUMBER | | | | | | 502 | | |

STATE OF OHIO - DEPARTMENT OF TRANSPORTATION
STATE ROUTE SECTIONS ON CONTINUOUS MILEAGE STATIONING

DISTRICT 11
COUNTY HARRISON
ROUTE SR 519

| MILES | 10.00 | 10.50 | 11.00 | 11.50 | 12.00 | 12.50 |
|---|-------|-------|-------|--------|----------------------------|-------|
| VISIBLE FIXED POINTS | | | | US 250 | 11.08 = 29.08 on US 250 | |
| | | | | US 250 | 11.08 | |
| DIRECTION OF SURVEY | | | | | | |
|  | | | | | | |
| STREET NAME | | | | | | |
| SECTION IDENTIFICATION | 7.44 | | | | | |
| SECTION LENGTH | 3.64 | | | | | |
| SURFACE TYPE & WIDTH | G19' | | | | | |
| BASE TYPE & WIDTH | I19' | | | | | |
| YEAR | 1984 | | | | | |
| PROJECT NUMBER | 402 | | | | | |

PERPETUATION

| | | | | | | |
|----------------------------|------|--|--|--------|----------------------------|--|
| VISIBLE FIXED POINTS | | | | US 250 | 11.08 = 29.08 on US 250 | |
| | | | | US 250 | 11.08 | |
| STREET NAME | | | | | | |
| SECTION IDENTIFICATION | 7.44 | | | | | |
| SECTION LENGTH | 3.64 | | | | | |
| SURFACE TYPE & WIDTH | G19' | | | | | |
| BASE TYPE & WIDTH | I19' | | | | | |
| YEAR | 1992 | | | | | |
| PROJECT NUMBER | 650 | | | | | |

| | | | | | | |
|----------------------------|------|--|--|--------|----------------------------|--|
| VISIBLE FIXED POINTS | | | | US 250 | 11.08 = 29.08 on US 250 | |
| | | | | US 250 | 11.08 | |
| STREET NAME | | | | | | |
| SECTION IDENTIFICATION | 7.44 | | | | | |
| SECTION LENGTH | 3.64 | | | | | |
| SURFACE TYPE & WIDTH | G19' | | | | | |
| BASE TYPE & WIDTH | I19' | | | | | |
| YEAR | 2005 | | | | | |
| PROJECT NUMBER | 502 | | | | | |