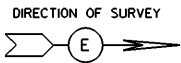


STATE OF OHIO - DEPARTMENT OF TRANSPORTATION
STATE ROUTE SECTIONS ON CONTINUOUS MILEAGE STATIONING

DISTRICT 11
COUNTY HARRISON
ROUTE SR 646

MILES	0	1	2	3	4	5
VISIBLE FIXED POINTS DIRECTION OF SURVEY 	US 250 0.00	0.55	1.55	2.85	4.80	
	US 250 0.00 = 9.28 on US 250					
STREET NAME						
SECTION IDENTIFICATION	0.00	0.55	1.55	2.85	4.80	
SECTION LENGTH	0.55	1.00	1.30	1.95	1.39	
SURFACE TYPE & WIDTH	G18'	G20'	G18'	G20'	G18'	
BASE TYPE & WIDTH	I18'	I20'	I18'	I20'	I18'	
YEAR	2008					
PROJECT NUMBER	15					

PERPETUATION

VISIBLE
FIXED
POINTS

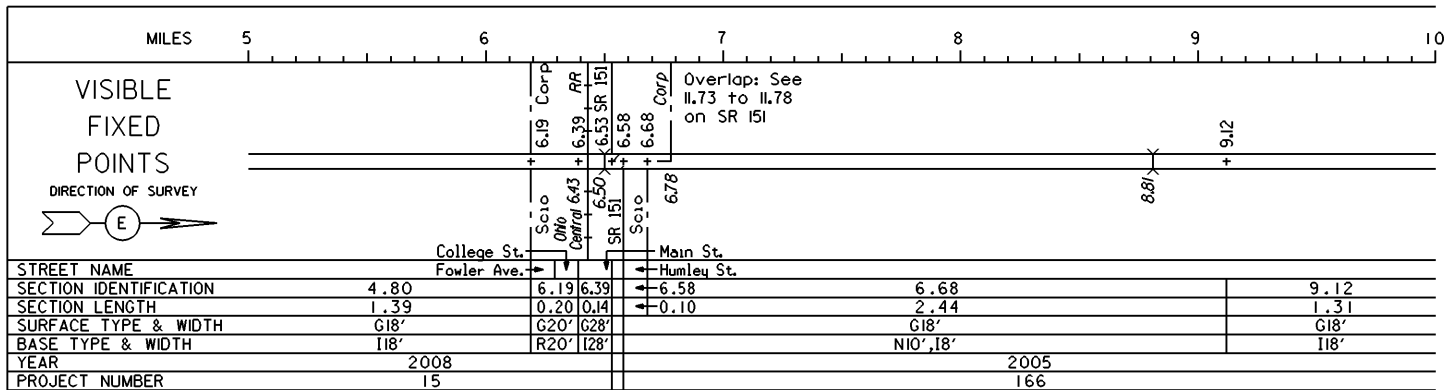
STREET NAME
SECTION IDENTIFICATION
SECTION LENGTH
SURFACE TYPE & WIDTH
BASE TYPE & WIDTH
YEAR
PROJECT NUMBER

VISIBLE
FIXED
POINTS

STREET NAME
SECTION IDENTIFICATION
SECTION LENGTH
SURFACE TYPE & WIDTH
BASE TYPE & WIDTH
YEAR
PROJECT NUMBER


STATE OF OHIO - DEPARTMENT OF TRANSPORTATION
STATE ROUTE SECTIONS ON CONTINUOUS MILEAGE STATIONING

DISTRICT 11
COUNTY HARRISON
ROUTE SR 646




PERPETUATION

VISIBLE
FIXED
POINTS



STREET NAME	
SECTION IDENTIFICATION	
SECTION LENGTH	
SURFACE TYPE & WIDTH	
BASE TYPE & WIDTH	
YEAR	
PROJECT NUMBER	

VISIBLE
FIXED
POINTS



STREET NAME	
SECTION IDENTIFICATION	
SECTION LENGTH	
SURFACE TYPE & WIDTH	
BASE TYPE & WIDTH	
YEAR	
PROJECT NUMBER	

STATE OF OHIO - DEPARTMENT OF TRANSPORTATION
STATE ROUTE SECTIONS ON CONTINUOUS MILEAGE STATIONING

DISTRICT 11
COUNTY HARRISON
ROUTE SR 646

MILES	10	11	12	13	14	15
VISIBLE FIXED POINTS						Overlap: See 23.27 to 22.68 on SR 9
DIRECTION OF SURVEY						SR 9 14.81 SR 9
STREET NAME						
SECTION IDENTIFICATION	9.12				10.43	
SECTION LENGTH	1.31				4.38	
SURFACE TYPE & WIDTH	G18'				G19'	
BASE TYPE & WIDTH	I18'				I18', L1'	
YEAR	2005				1994	
PROJECT NUMBER	166				19	

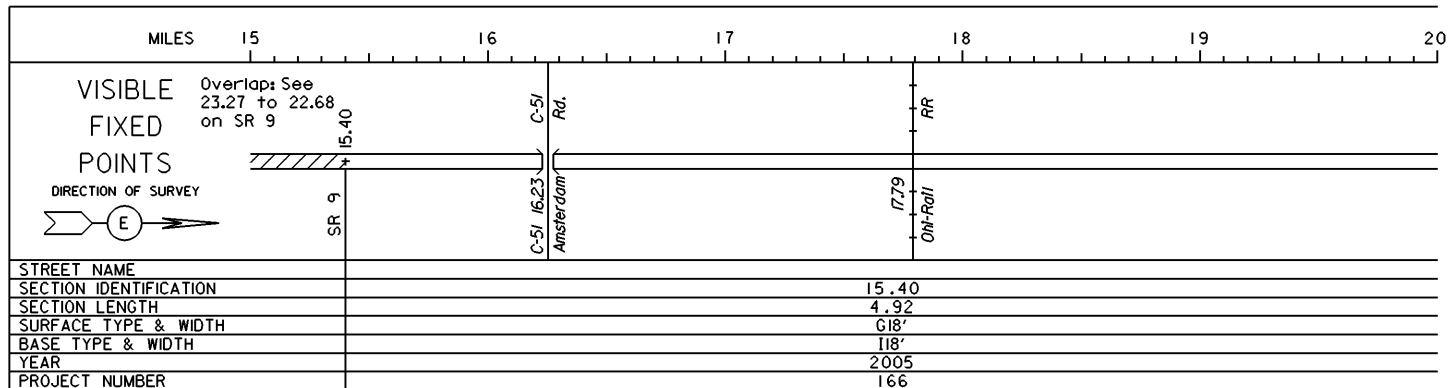
PERPETUATION

VISIBLE FIXED POINTS						
STREET NAME						
SECTION IDENTIFICATION						
SECTION LENGTH						
SURFACE TYPE & WIDTH						
BASE TYPE & WIDTH						
YEAR						
PROJECT NUMBER						

VISIBLE FIXED POINTS						
STREET NAME						
SECTION IDENTIFICATION						
SECTION LENGTH						
SURFACE TYPE & WIDTH						
BASE TYPE & WIDTH						
YEAR						
PROJECT NUMBER						

STATE OF OHIO - DEPARTMENT OF TRANSPORTATION
STATE ROUTE SECTIONS ON CONTINUOUS MILEAGE STATIONING

DISTRICT 11
COUNTY HARRISON
ROUTE SR 646



PERPETUATION

VISIBLE _____

FIXED _____

POINTS _____

STREET NAME	
SECTION IDENTIFICATION	
SECTION LENGTH	
SURFACE TYPE & WIDTH	
BASE TYPE & WIDTH	
YEAR	
PROJECT NUMBER	

VISIBLE _____

FIXED _____


POINTS _____

STREET NAME	
SECTION IDENTIFICATION	
SECTION LENGTH	
SURFACE TYPE & WIDTH	
BASE TYPE & WIDTH	
YEAR	
PROJECT NUMBER	

STATE OF OHIO - DEPARTMENT OF TRANSPORTATION

STATE ROUTE SECTIONS ON CONTINUOUS MILEAGE STATIONING

DISTRICT 11
 COUNTY HARRISON
 ROUTE SR 646

MILES	20.00	20.20	20.40	20.60	20.80	21.00
VISIBLE FIXED POINTS DIRECTION OF SURVEY 	CO 20.32 CO HARRISON JEFFERSON					
STREET NAME						
SECTION IDENTIFICATION		15.40				
SECTION LENGTH		4.92				
SURFACE TYPE & WIDTH		G18'				
BASE TYPE & WIDTH		I18'				
YEAR		2005				
PROJECT NUMBER		166				

PERPETUATION

VISIBLE FIXED POINTS	<hr/> <hr/>					
STREET NAME						
SECTION IDENTIFICATION						
SECTION LENGTH						
SURFACE TYPE & WIDTH						
BASE TYPE & WIDTH						
YEAR						
PROJECT NUMBER						

VISIBLE FIXED POINTS	<hr/> <hr/>					
STREET NAME						
SECTION IDENTIFICATION						
SECTION LENGTH						
SURFACE TYPE & WIDTH						
BASE TYPE & WIDTH						
YEAR						
PROJECT NUMBER						