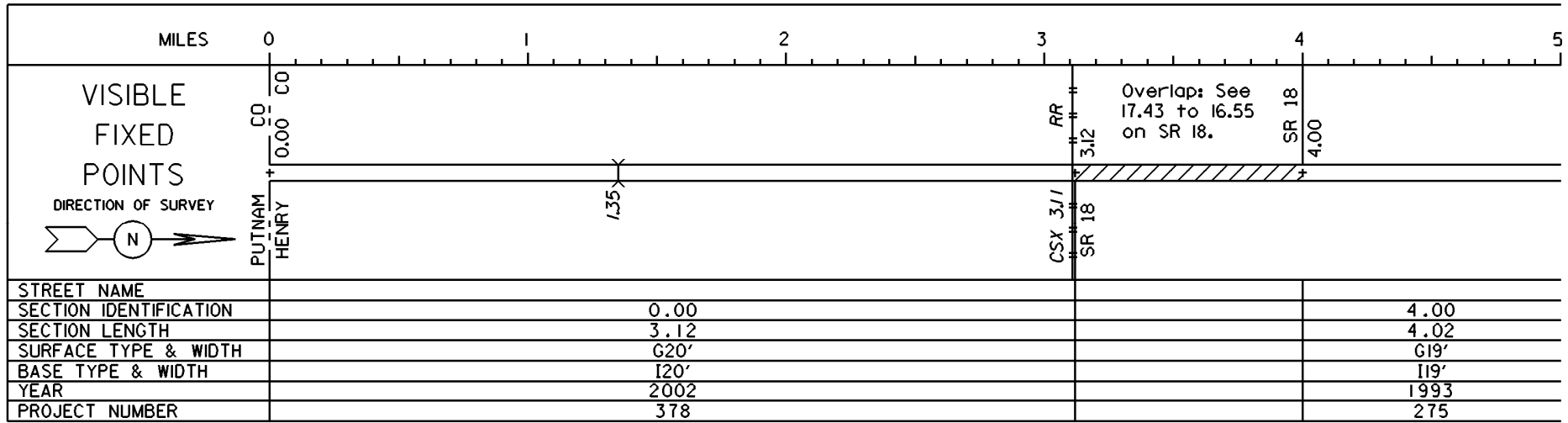




STATE OF OHIO - DEPARTMENT OF TRANSPORTATION

STATE ROUTE SECTIONS ON CONTINUOUS MILEAGE STATIONING

DISTRICT 2  
 COUNTY HENRY  
 ROUTE SR 65

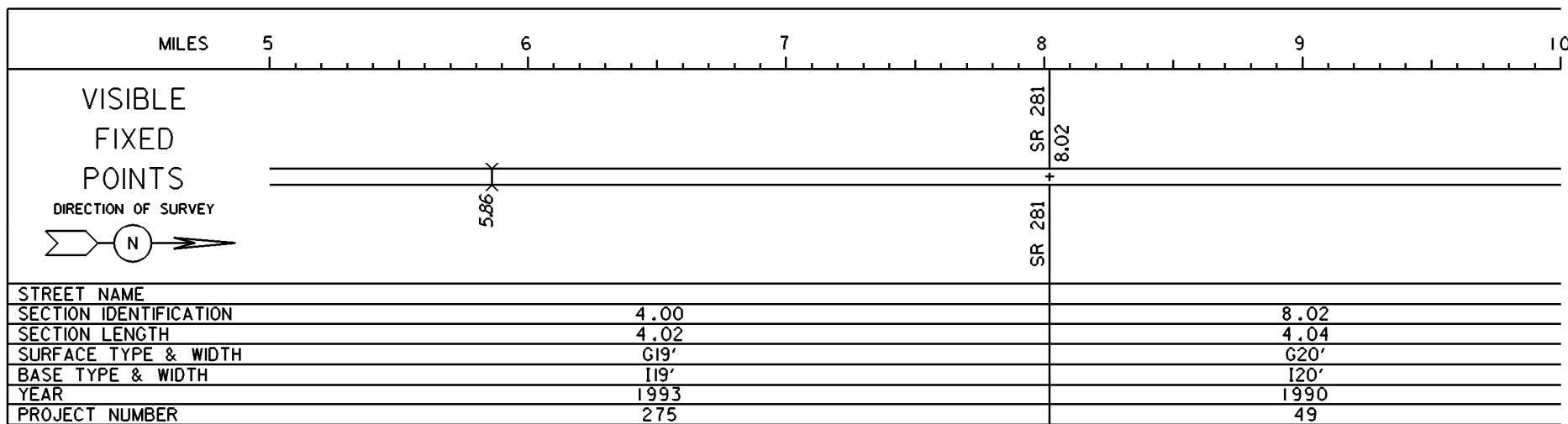


PERPETUATION


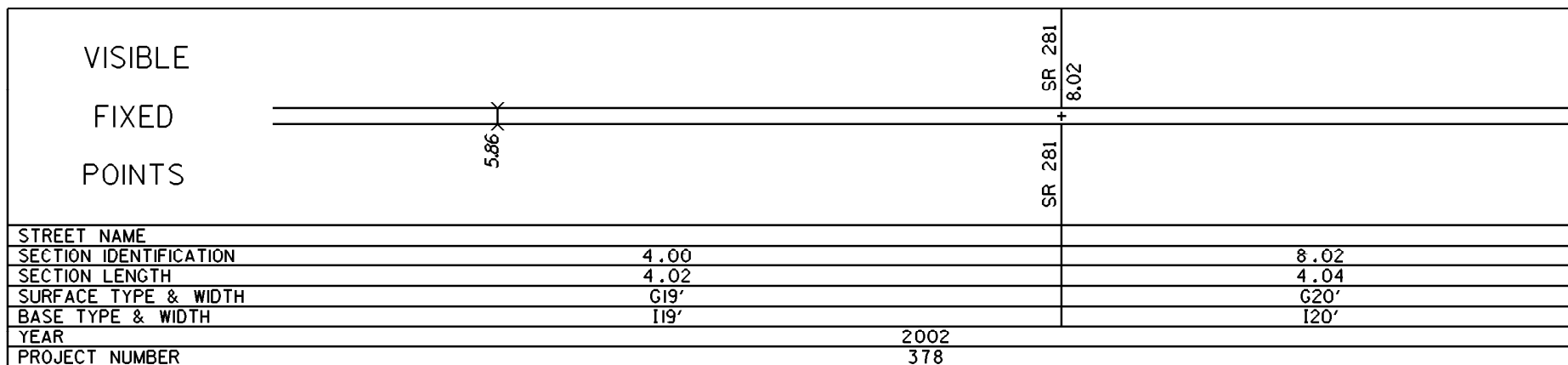


STATE OF OHIO - DEPARTMENT OF TRANSPORTATION  
STATE ROUTE SECTIONS ON CONTINUOUS MILEAGE STATIONING

DISTRICT 2  
COUNTY HENRY  
ROUTE SR 65



PERPETUATION



STATE OF OHIO - DEPARTMENT OF TRANSPORTATION  
STATE ROUTE SECTIONS ON CONTINUOUS MILEAGE STATIONING

DISTRICT 2  
COUNTY HENRY  
ROUTE SR 65

MILES		10	11	12	13	14	15				
VISIBLE FIXED POINTS							13.52 Corp				
DIRECTION OF SURVEY							13.52 Corp				
							13.71	13.68			
							13.79				
							13.91				
							US 6	US 6			
							14.07				
							14.58 Corp				
STREET NAME							East St.				
SECTION IDENTIFICATION		8.02		12.06		13.52	13.68	13.79	13.91	14.07	14.58
SECTION LENGTH		4.04		1.46		0.16	0.11	0.12	0.16	0.51	5.61
SURFACE TYPE & WIDTH		G20'		G20'		G18'	G24'	G39'	G45'	G20'	G18'
BASE TYPE & WIDTH		I20'		K20'		K18'	T45'	T45'	I20'	I18'	
YEAR		1990	1991	1990		1984	1946	1977	2002		
PROJECT NUMBER		49	674	49		317	396	472	378		

PERPETUATION

K18',16' | K20',119'

VISIBLE FIXED POINTS							13.52 Corp				
							13.71	13.68			
							13.79				
							13.91				
							US 6	US 6			
							14.07				
							14.58 Corp				
STREET NAME							East St.				
SECTION IDENTIFICATION		8.02		12.06		13.52	13.68	13.79	13.91	14.07	
SECTION LENGTH		4.04		1.46		0.16	0.11	0.12	0.16	0.51	
SURFACE TYPE & WIDTH		G20'		G20'		G18'	G24'	G39'	G45'	G20'	
BASE TYPE & WIDTH		I20'		K20'		K18'	T45'	T45'	I20'		
YEAR			2002			1995	1984	1987			
PROJECT NUMBER			378			487	317	65			

K20',119' | K18',16'

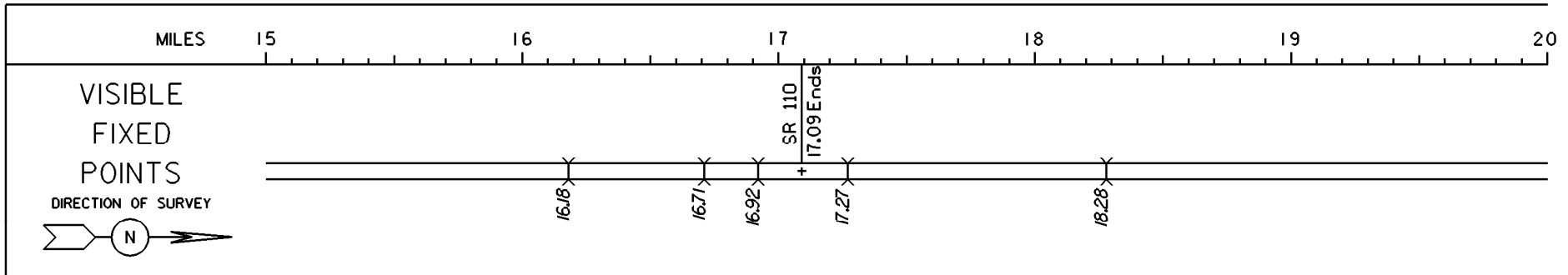
VISIBLE FIXED POINTS							13.79		
							13.91		
							US 6	US 6	
							14.07		
							14.58 Corp		
STREET NAME							East St.		
SECTION IDENTIFICATION							13.79	13.91	14.07
SECTION LENGTH							0.12	0.16	0.51
SURFACE TYPE & WIDTH							G39'	G45'	G20'
BASE TYPE & WIDTH							T45'	T45'	I20'
YEAR							1995	2002	
PROJECT NUMBER							487	378	

K18',16'

STATE OF OHIO - DEPARTMENT OF TRANSPORTATION


STATE ROUTE SECTIONS ON CONTINUOUS MILEAGE STATIONING

DISTRICT 2  
 COUNTY HENRY  
 ROUTE SR 65




STREET NAME		
SECTION IDENTIFICATION	14.58	17.09
SECTION LENGTH	5.61	3.11
SURFACE TYPE & WIDTH	G18'	G20'
BASE TYPE & WIDTH	I18'	I20'
YEAR		2002
PROJECT NUMBER		378

PERPETUATION



STREET NAME		
SECTION IDENTIFICATION		
SECTION LENGTH		
SURFACE TYPE & WIDTH		
BASE TYPE & WIDTH		
YEAR		
PROJECT NUMBER		

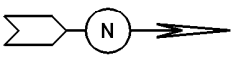


STREET NAME		
SECTION IDENTIFICATION		
SECTION LENGTH		
SURFACE TYPE & WIDTH		
BASE TYPE & WIDTH		
YEAR		
PROJECT NUMBER		

STATE OF OHIO - DEPARTMENT OF TRANSPORTATION

STATE ROUTE SECTIONS ON CONTINUOUS MILEAGE STATIONING

DISTRICT 2  
 COUNTY HENRY  
 ROUTE SR 65

	MILES	20.00	20.20	20.40	20.60	20.80	21.00
VISIBLE FIXED POINTS DIRECTION OF SURVEY 			CO CO 2019 HENRY WOOD				
STREET NAME							
SECTION IDENTIFICATION		17.09					
SECTION LENGTH		3.11					
SURFACE TYPE & WIDTH		G20'					
BASE TYPE & WIDTH		I20'					
YEAR		2002					
PROJECT NUMBER		378					

PERPETUATION

	MILES	20.00	20.20	20.40	20.60	20.80	21.00
VISIBLE FIXED POINTS							
STREET NAME							
SECTION IDENTIFICATION							
SECTION LENGTH							
SURFACE TYPE & WIDTH							
BASE TYPE & WIDTH							
YEAR							
PROJECT NUMBER							

	MILES	20.00	20.20	20.40	20.60	20.80	21.00
VISIBLE FIXED POINTS							
STREET NAME							
SECTION IDENTIFICATION							
SECTION LENGTH							
SURFACE TYPE & WIDTH							
BASE TYPE & WIDTH							
YEAR							
PROJECT NUMBER							