


STATE OF OHIO - DEPARTMENT OF TRANSPORTATION  
STATE ROUTE SECTIONS ON CONTINUOUS MILEAGE STATIONING

DISTRICT 2  
COUNTY HENRY  
ROUTE SR 110



PERPETUATION

VISIBLE

FIXED

POINTS

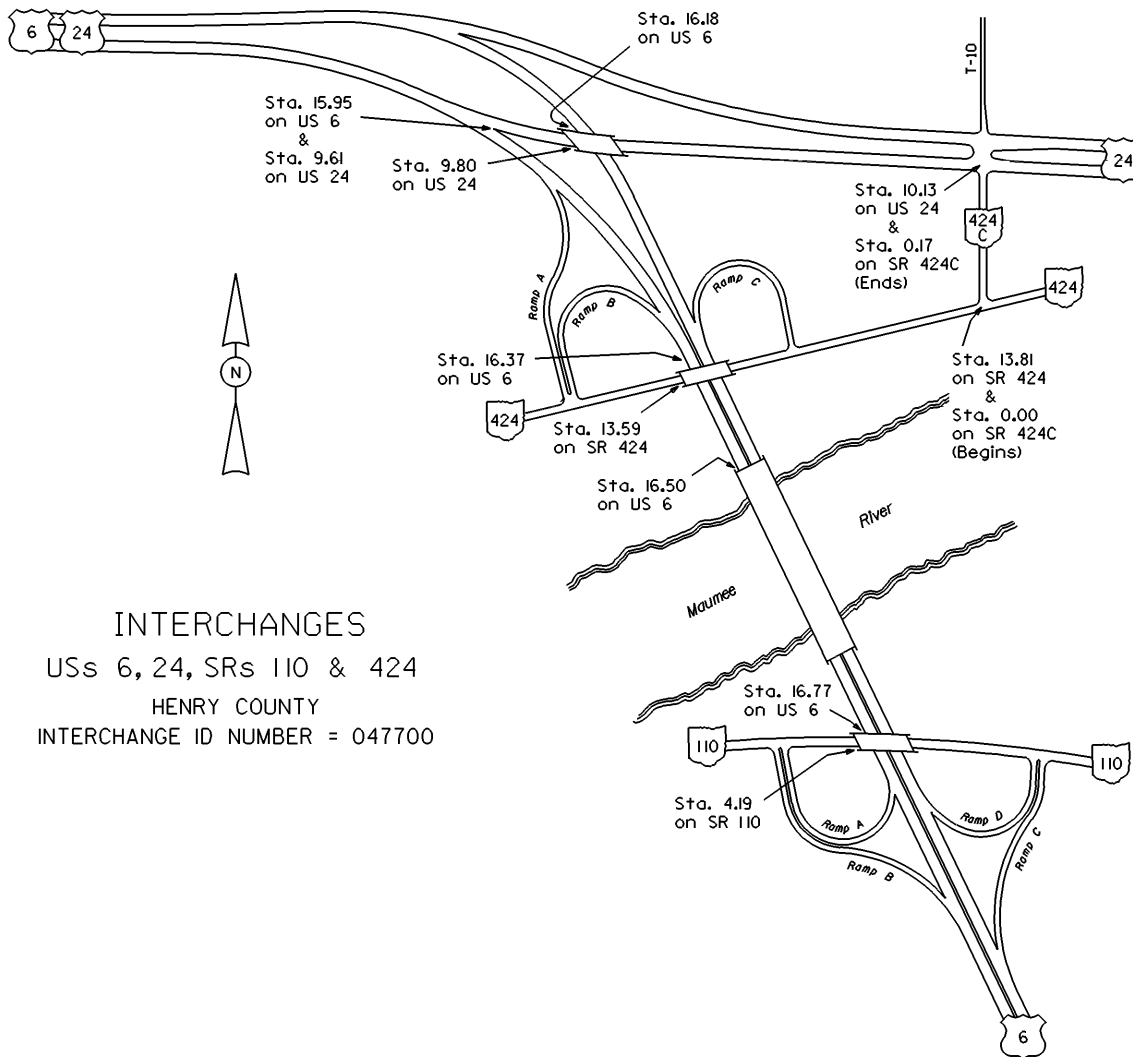
STREET NAME \_\_\_\_\_  
SECTION IDENTIFICATION \_\_\_\_\_  
SECTION LENGTH \_\_\_\_\_  
SURFACE TYPE & WIDTH \_\_\_\_\_  
BASE TYPE & WIDTH \_\_\_\_\_  
YEAR \_\_\_\_\_  
PROJECT NUMBER \_\_\_\_\_

VISIBLE

FIXED

POINTS

STREET NAME \_\_\_\_\_  
SECTION IDENTIFICATION \_\_\_\_\_  
SECTION LENGTH \_\_\_\_\_  
SURFACE TYPE & WIDTH \_\_\_\_\_  
BASE TYPE & WIDTH \_\_\_\_\_  
YEAR \_\_\_\_\_  
PROJECT NUMBER \_\_\_\_\_



## INTERCHANGES

USs 6, 24, SRs 110 & 424

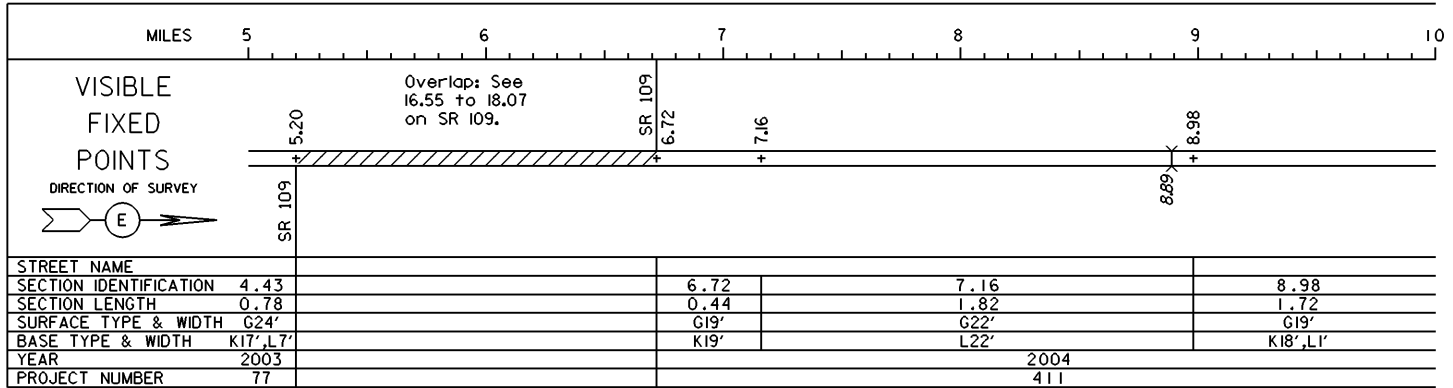
HENRY COUNTY

INTERCHANGE ID NUMBER = 047700

US 6 SHEET 4 OF 6  
 US 24 SHEET 2 OF 4  
 SR 110 SHEET 1 OF 3  
 SR 424 SHEET 3 OF 3  
 SR 424C SHEET 1 OF 1

STATE OF OHIO - DEPARTMENT OF TRANSPORTATION  
STATE ROUTE SECTIONS ON CONTINUOUS MILEAGE STATIONING

DISTRICT 2  
COUNTY HENRY  
ROUTE SR 110



PERPETUATION

VISIBLE  
FIXED  
POINTS

\_\_\_\_\_

STREET NAME	
SECTION IDENTIFICATION	
SECTION LENGTH	
SURFACE TYPE & WIDTH	
BASE TYPE & WIDTH	
YEAR	
PROJECT NUMBER	

VISIBLE  
FIXED  
POINTS

\_\_\_\_\_

STREET NAME	
SECTION IDENTIFICATION	
SECTION LENGTH	
SURFACE TYPE & WIDTH	
BASE TYPE & WIDTH	
YEAR	
PROJECT NUMBER	

STATE OF OHIO - DEPARTMENT OF TRANSPORTATION  
STATE ROUTE SECTIONS ON CONTINUOUS MILEAGE STATIONING

DISTRICT 2  
COUNTY HENRY  
ROUTE SR 110

MILES	10.00	10.20	10.40	10.60	10.80	11.00
VISIBLE FIXED POINTS						10.70 = 17.09 on SR 65.
DIRECTION OF SURVEY						10.70 SR 65
						SR 65
STREET NAME						
SECTION IDENTIFICATION	8.98					
SECTION LENGTH	1.72					
SURFACE TYPE & WIDTH	G19'					
BASE TYPE & WIDTH	K18',L1'					
YEAR	2004					
PROJECT NUMBER	411					

PERPETUATION

VISIBLE FIXED POINTS						
STREET NAME						
SECTION IDENTIFICATION						
SECTION LENGTH						
SURFACE TYPE & WIDTH						
BASE TYPE & WIDTH						
YEAR						
PROJECT NUMBER						

VISIBLE FIXED POINTS						
STREET NAME						
SECTION IDENTIFICATION						
SECTION LENGTH						
SURFACE TYPE & WIDTH						
BASE TYPE & WIDTH						
YEAR						
PROJECT NUMBER						