

STATE OF OHIO - DEPARTMENT OF TRANSPORTATION

STATE ROUTE SECTIONS ON CONTINUOUS MILEAGE STATIONING

DISTRICT 2
 COUNTY HENRY
 ROUTE SR 424

MILES	0	1	2	3	4	5	
VISIBLE FIXED POINTS	0.00	1.55	1.71	1.92	2.39	3.37	3.81
			CO Corp	CO Corp			
DIRECTION OF SURVEY	HENRY		Florida	Florida			
STREET NAME	High St.						
SECTION IDENTIFICATION	0.00	1.55	1.71	1.92	2.39	3.37	3.81
SECTION LENGTH		0.16	0.21	0.47	0.98	0.44	2.46
SURFACE TYPE & WIDTH	G24'	G24'	G24'	G24'	G24'	G24'	G24'
BASE TYPE & WIDTH	N18',L6'	L24'	N20',L4'	N18',L6'	L24'	N18',L6'	
YEAR	1990						
PROJECT NUMBER	136						

PERPETUATION

VISIBLE
FIXED
POINTS

STREET NAME
SECTION IDENTIFICATION
SECTION LENGTH
SURFACE TYPE & WIDTH
BASE TYPE & WIDTH
YEAR
PROJECT NUMBER



VISIBLE
FIXED
POINTS

STREET NAME
SECTION IDENTIFICATION
SECTION LENGTH
SURFACE TYPE & WIDTH
BASE TYPE & WIDTH
YEAR
PROJECT NUMBER


STATE OF OHIO - DEPARTMENT OF TRANSPORTATION


STATE ROUTE SECTIONS ON CONTINUOUS MILEAGE STATIONING

DISTRICT 2
 COUNTY HENRY
 ROUTE SR 424

MILES	5	6	7	8	9	10				
VISIBLE FIXED POINTS		+ 6.27	+ 6.52	+ 6.99	+ 7.80	+ 8.51	+ 9.18	+ 9.63	+ 9.76	
DIRECTION OF SURVEY										
STREET NAME				Riverview Rd.						
SECTION IDENTIFICATION	3.81	6.27	6.52	6.99	7.07	7.80	8.51	9.18	9.63	9.76
SECTION LENGTH	2.46	0.25	0.47	0.08	0.73	0.71	0.67	0.45	0.13	0.36
SURFACE TYPE & WIDTH	G24'	G24'	G24'	G24'		G24'	G24'	G24'	G48'	G24'
BASE TYPE & WIDTH	N18',L6'	L24'	N18',L6'	L24'		K19',L5'	N20',I4'	P24'	P48'	P24'
YEAR	1990				2004					
PROJECT NUMBER	136				411					

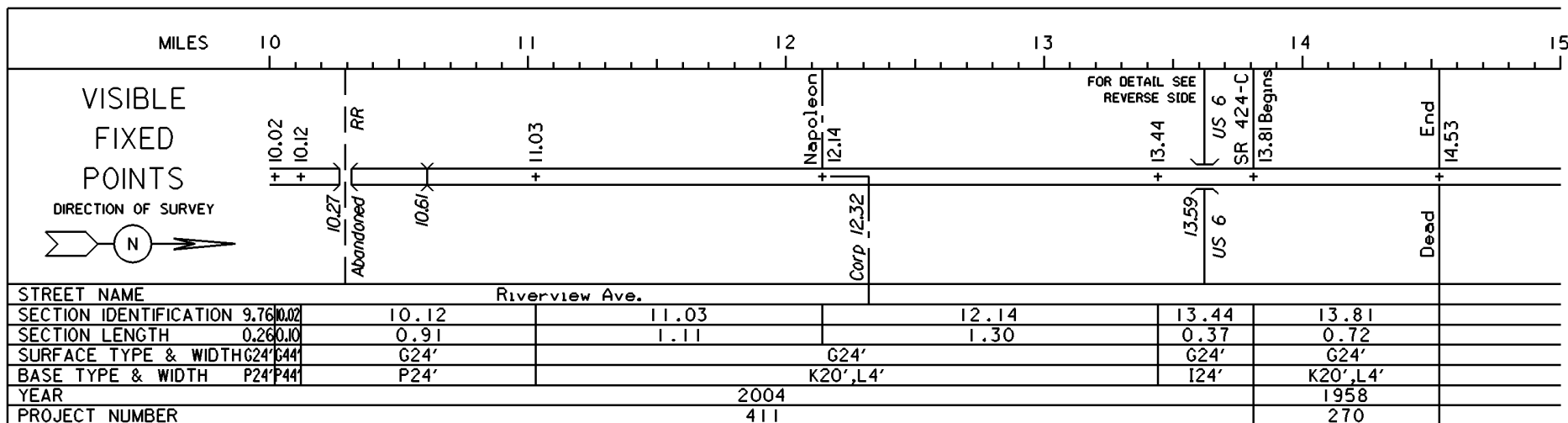
PERPETUATION

VISIBLE FIXED POINTS										
STREET NAME										
SECTION IDENTIFICATION										
SECTION LENGTH										
SURFACE TYPE & WIDTH										
BASE TYPE & WIDTH										
YEAR										
PROJECT NUMBER										



VISIBLE FIXED POINTS										
STREET NAME										
SECTION IDENTIFICATION										
SECTION LENGTH										
SURFACE TYPE & WIDTH										
BASE TYPE & WIDTH										
YEAR										
PROJECT NUMBER										

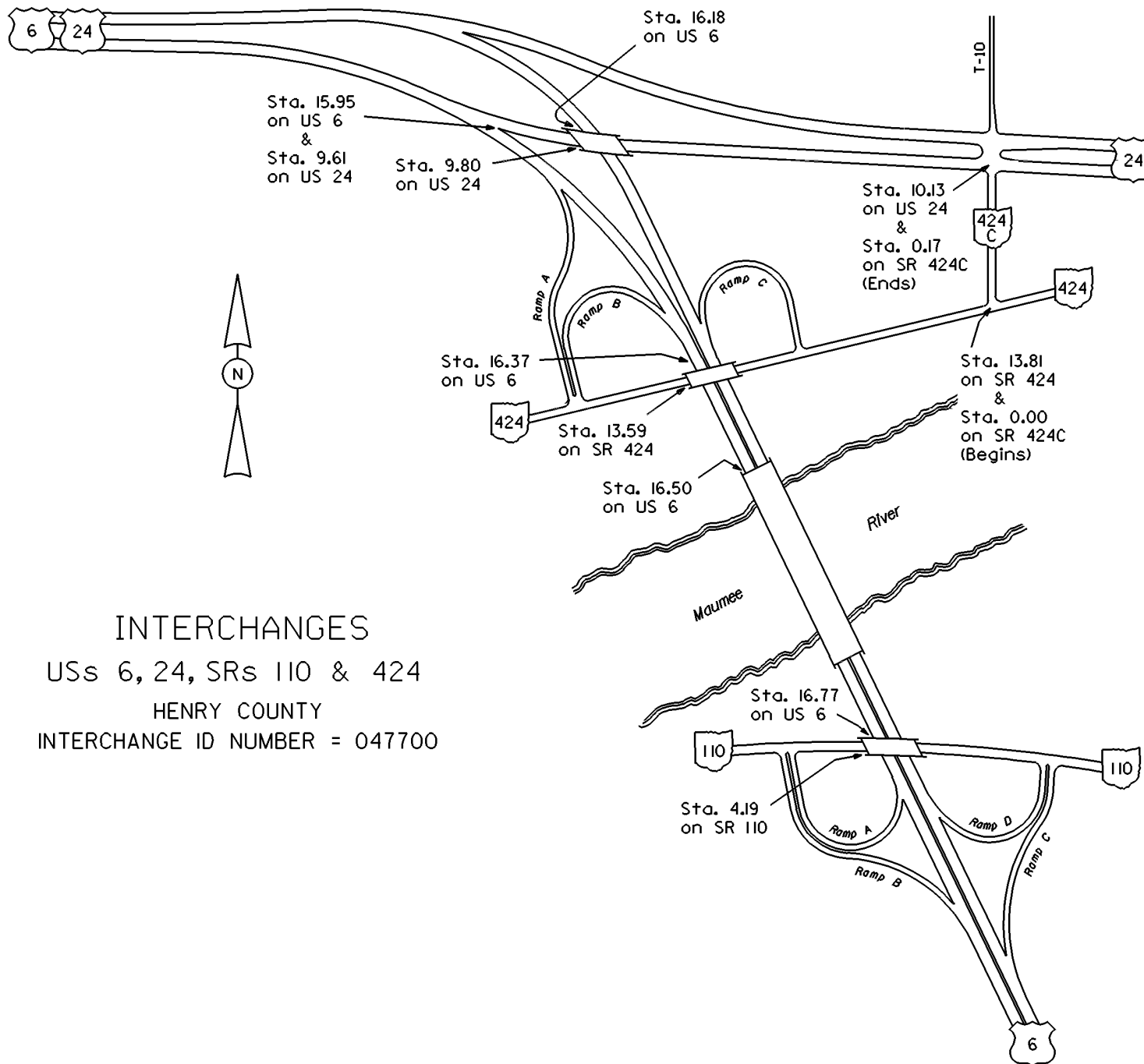
STATE OF OHIO - DEPARTMENT OF TRANSPORTATION
STATE ROUTE SECTIONS ON CONTINUOUS MILEAGE STATIONING

DISTRICT 2
COUNTY HENRY
ROUTE SR 424



PERPETUATION





INTERCHANGES
 USs 6, 24, SRs 110 & 424
 HENRY COUNTY
 INTERCHANGE ID NUMBER = 047700

US 6 SHEET 4 OF 6
 US 24 SHEET 2 OF 4
 SR 110 SHEET 1 OF 3
 SR 424 SHEET 3 OF 3
 SR 424C SHEET 1 OF 1