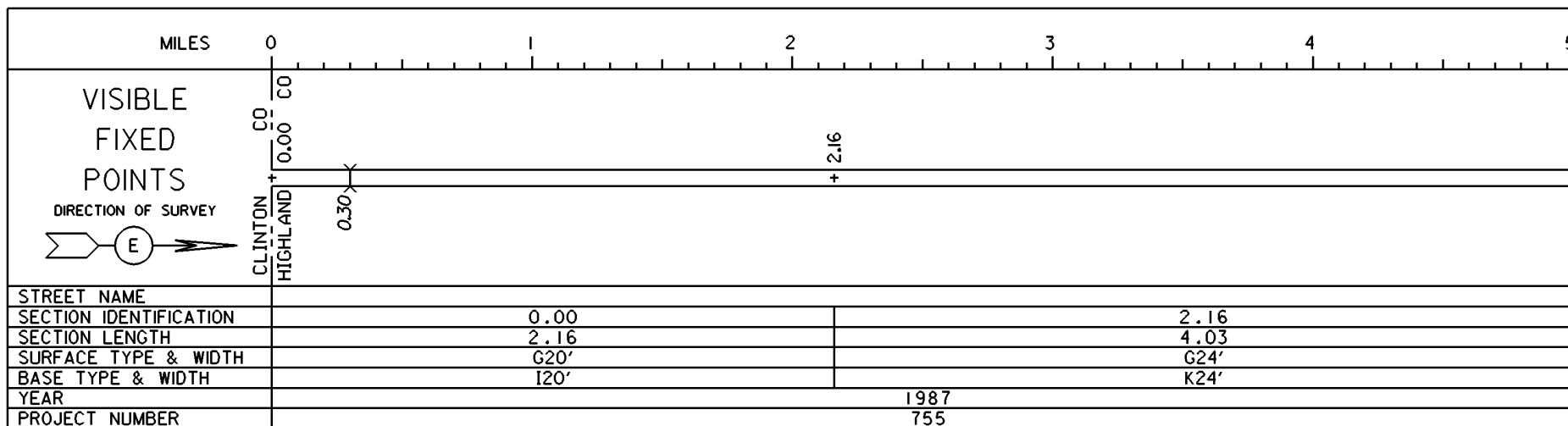

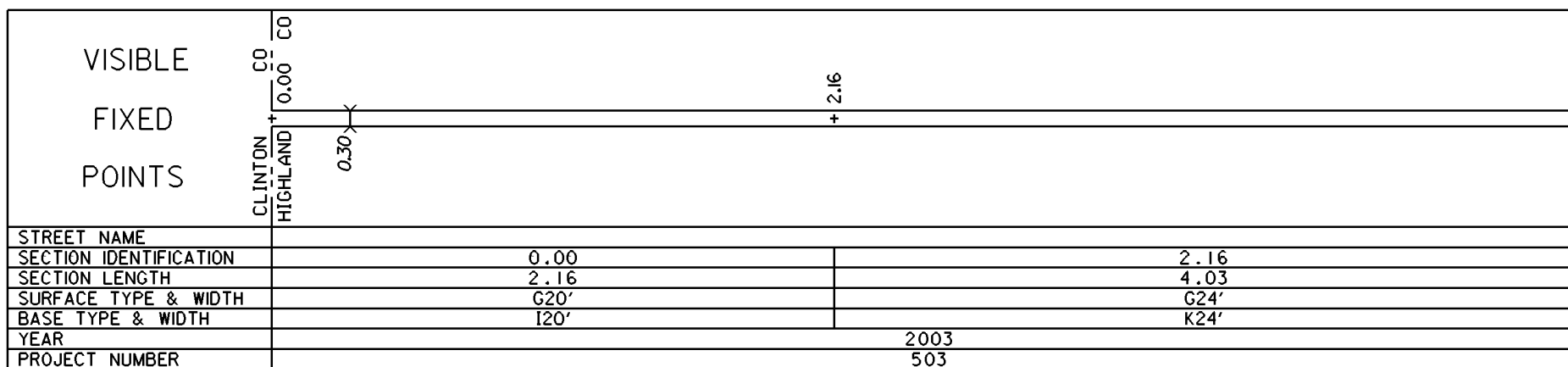


STATE OF OHIO - DEPARTMENT OF TRANSPORTATION  
STATE ROUTE SECTIONS ON CONTINUOUS MILEAGE STATIONING

DISTRICT 9  
COUNTY HIGHLAND  
ROUTE SR 73

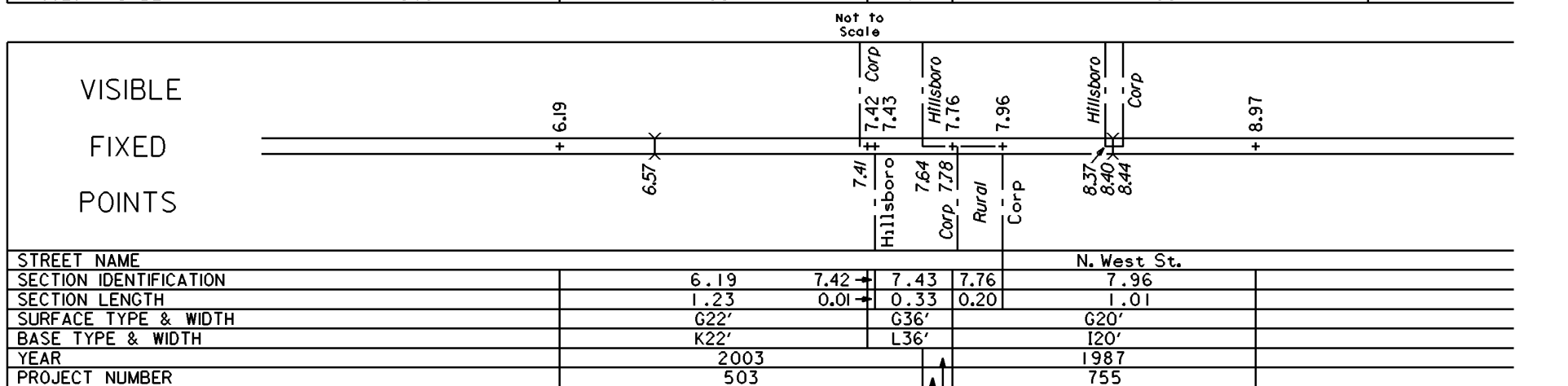
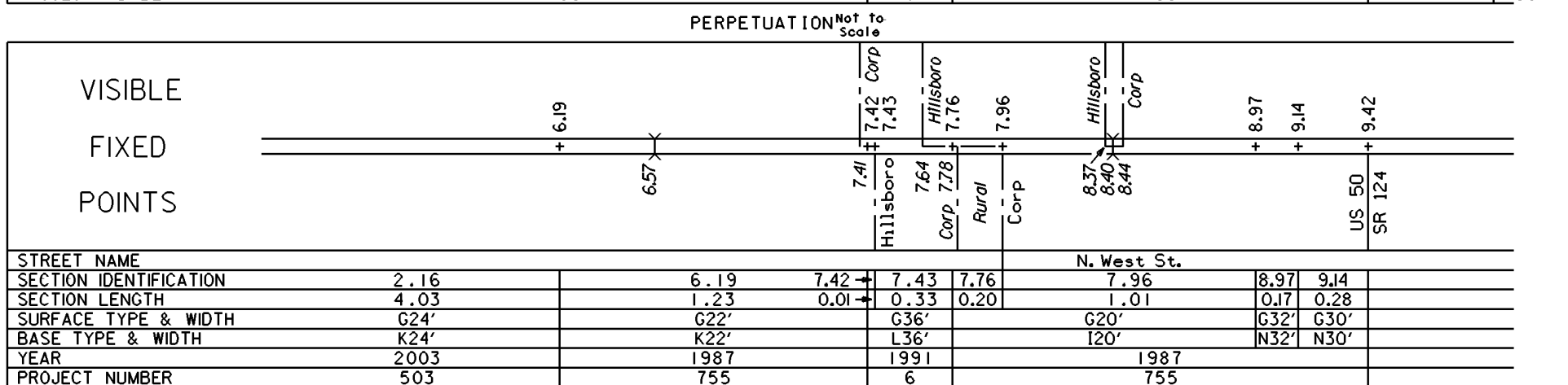
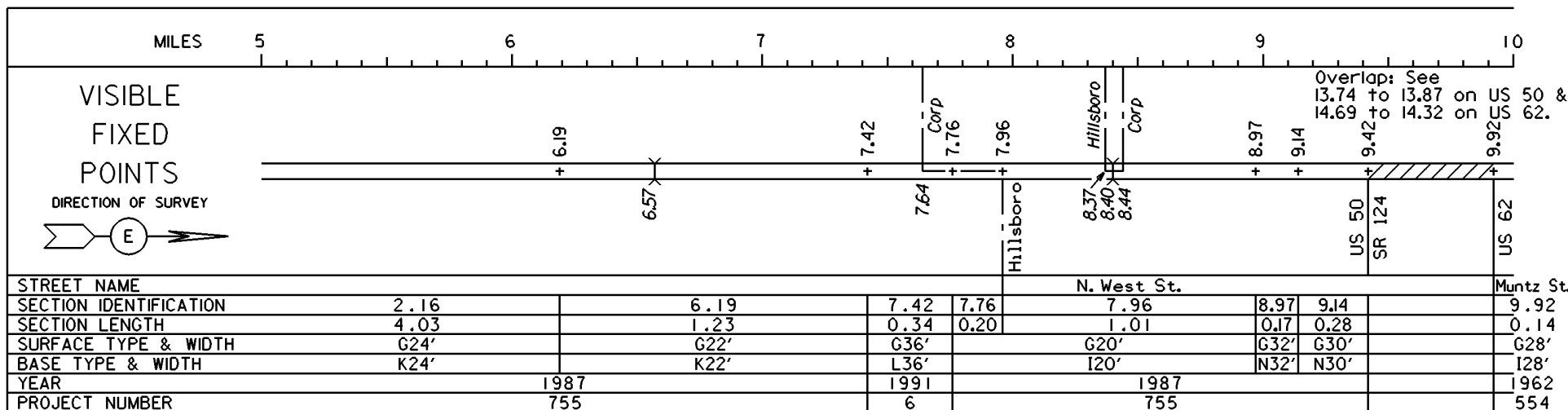


PERPETUATION



STATE OF OHIO - DEPARTMENT OF TRANSPORTATION  
STATE ROUTE SECTIONS ON CONTINUOUS MILEAGE STATIONING

DISTRICT 9  
COUNTY HIGHLAND  
ROUTE SR 73

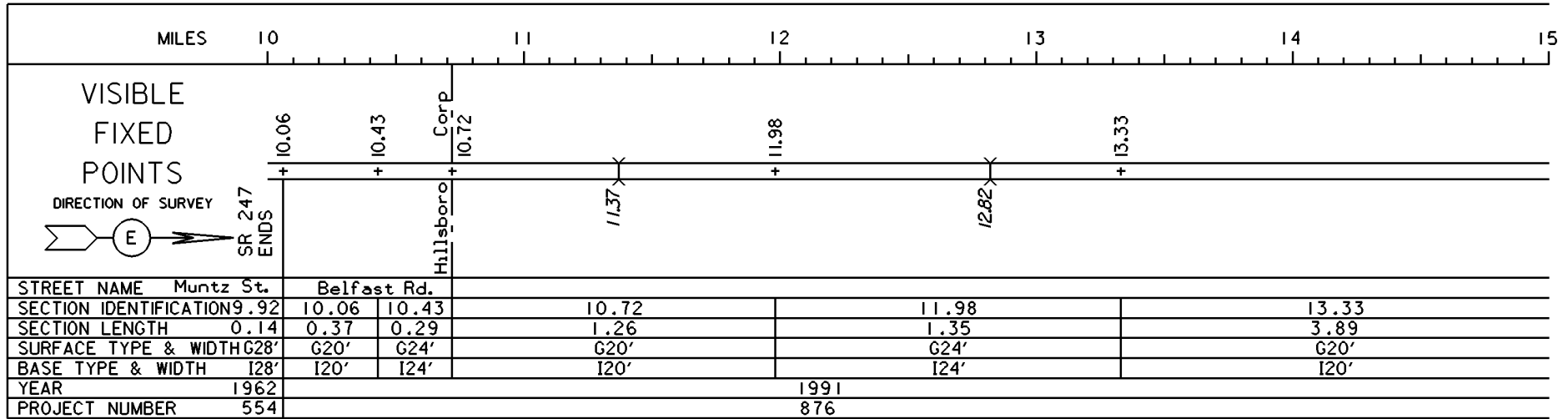


1991  
6

STATE OF OHIO - DEPARTMENT OF TRANSPORTATION

STATE ROUTE SECTIONS ON CONTINUOUS MILEAGE STATIONING

DISTRICT 9  
 COUNTY HIGHLAND  
 ROUTE SR 73



PERPETUATION

VISIBLE  
FIXED  
POINTS

---

STREET NAME \_\_\_\_\_  
 SECTION IDENTIFICATION \_\_\_\_\_  
 SECTION LENGTH \_\_\_\_\_  
 SURFACE TYPE & WIDTH \_\_\_\_\_  
 BASE TYPE & WIDTH \_\_\_\_\_  
 YEAR \_\_\_\_\_  
 PROJECT NUMBER \_\_\_\_\_

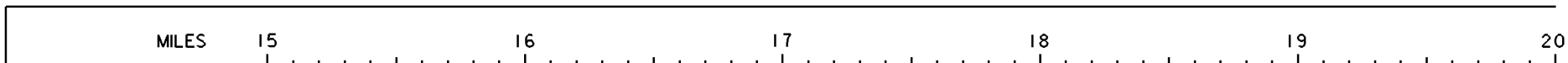
VISIBLE  
FIXED  
POINTS

---

STREET NAME \_\_\_\_\_  
 SECTION IDENTIFICATION \_\_\_\_\_  
 SECTION LENGTH \_\_\_\_\_  
 SURFACE TYPE & WIDTH \_\_\_\_\_  
 BASE TYPE & WIDTH \_\_\_\_\_  
 YEAR \_\_\_\_\_  
 PROJECT NUMBER \_\_\_\_\_

STATE OF OHIO - DEPARTMENT OF TRANSPORTATION  
STATE ROUTE SECTIONS ON CONTINUOUS MILEAGE STATIONING

DISTRICT 9  
COUNTY HIGHLAND  
ROUTE SR 73



VISIBLE  
FIXED  
POINTS

+ 17.22

DIRECTION OF SURVEY



STREET NAME		
SECTION IDENTIFICATION	13.33	17.22
SECTION LENGTH	3.89	6.26
SURFACE TYPE & WIDTH	G20'	G24'
BASE TYPE & WIDTH	120'	124'
YEAR	1991	1992
PROJECT NUMBER	876	1028

PERPETUATION

VISIBLE  
FIXED  
POINTS


STREET NAME	
SECTION IDENTIFICATION	
SECTION LENGTH	
SURFACE TYPE & WIDTH	
BASE TYPE & WIDTH	
YEAR	
PROJECT NUMBER	

VISIBLE  
FIXED  
POINTS

STREET NAME	
SECTION IDENTIFICATION	
SECTION LENGTH	
SURFACE TYPE & WIDTH	
BASE TYPE & WIDTH	
YEAR	
PROJECT NUMBER	

STATE OF OHIO - DEPARTMENT OF TRANSPORTATION  
STATE ROUTE SECTIONS ON CONTINUOUS MILEAGE STATIONING

DISTRICT 9  
COUNTY HIGHLAND  
ROUTE SR 73



PERPETUATION

