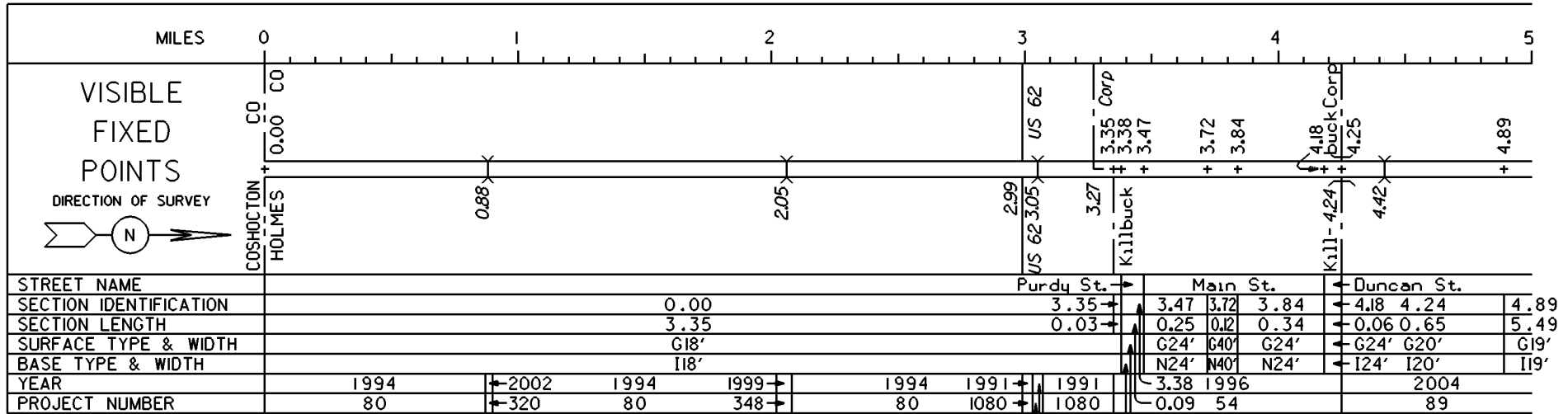

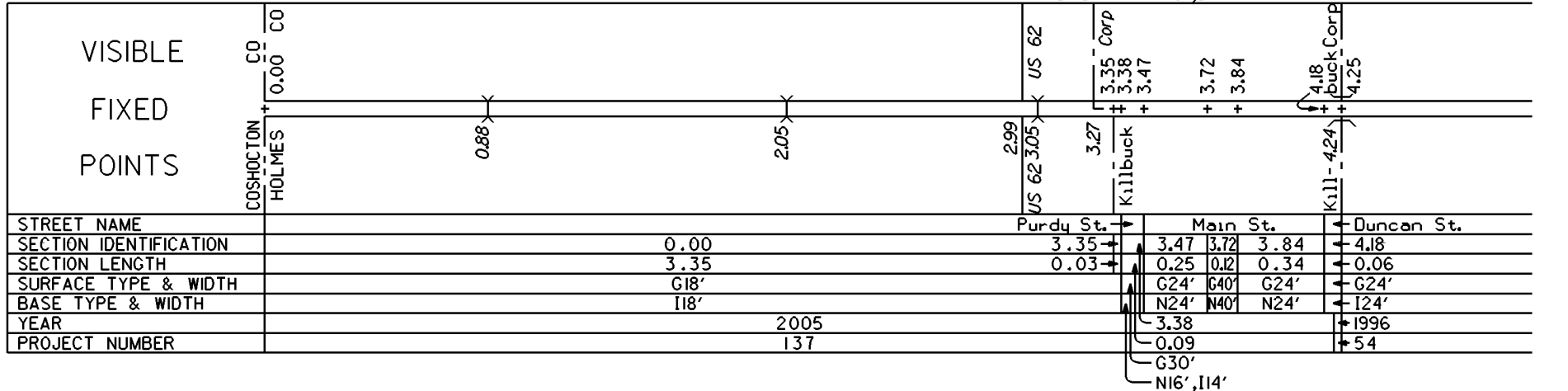


STATE OF OHIO - DEPARTMENT OF TRANSPORTATION  
STATE ROUTE SECTIONS ON CONTINUOUS MILEAGE STATIONING

DISTRICT 11  
COUNTY HOLMES  
ROUTE SR 60




PERPETUATION



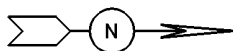
STATE OF OHIO - DEPARTMENT OF TRANSPORTATION  
 STATE ROUTE SECTIONS ON CONTINUOUS MILEAGE STATIONING

DISTRICT 11  
 COUNTY HOLMES  
 ROUTE SR 60



VISIBLE  
 FIXED  
 POINTS

DIRECTION OF SURVEY



\_\_\_\_\_

\_\_\_\_\_

STREET NAME	
SECTION IDENTIFICATION	4.89
SECTION LENGTH	5.49
SURFACE TYPE & WIDTH	619'
BASE TYPE & WIDTH	119'
YEAR	2004
PROJECT NUMBER	89

PERPETUATION

VISIBLE  
 FIXED  
 POINTS

\_\_\_\_\_

\_\_\_\_\_

STREET NAME	
SECTION IDENTIFICATION	
SECTION LENGTH	
SURFACE TYPE & WIDTH	
BASE TYPE & WIDTH	
YEAR	
PROJECT NUMBER	

VISIBLE  
 FIXED  
 POINTS

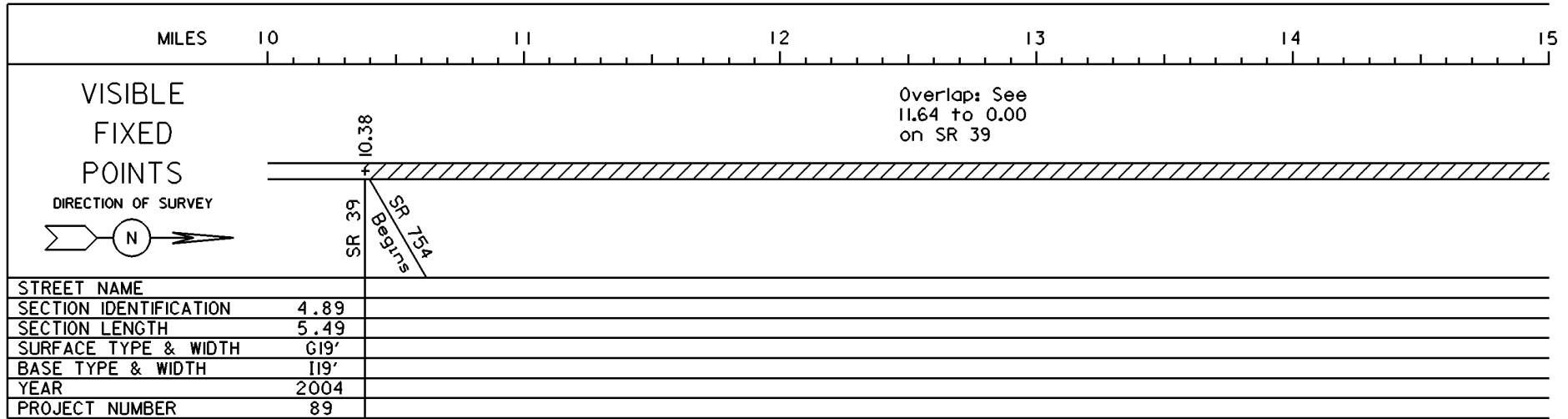
\_\_\_\_\_

\_\_\_\_\_



STREET NAME	
SECTION IDENTIFICATION	
SECTION LENGTH	
SURFACE TYPE & WIDTH	
BASE TYPE & WIDTH	
YEAR	
PROJECT NUMBER	

STATE OF OHIO - DEPARTMENT OF TRANSPORTATION  
STATE ROUTE SECTIONS ON CONTINUOUS MILEAGE STATIONING

DISTRICT 11  
COUNTY HOLMES  
ROUTE SR 60

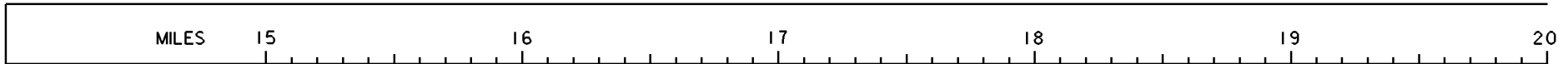


PERPETUATION



STATE OF OHIO - DEPARTMENT OF TRANSPORTATION  
 STATE ROUTE SECTIONS ON CONTINUOUS MILEAGE STATIONING

DISTRICT 11  
 COUNTY HOLMES  
 ROUTE SR 60

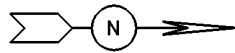


VISIBLE  
 FIXED  
 POINTS

Overlap: See  
 11.64 to 0.00  
 on SR 39




DIRECTION OF SURVEY



STREET NAME \_\_\_\_\_  
 SECTION IDENTIFICATION \_\_\_\_\_  
 SECTION LENGTH \_\_\_\_\_  
 SURFACE TYPE & WIDTH \_\_\_\_\_  
 BASE TYPE & WIDTH \_\_\_\_\_  
 YEAR \_\_\_\_\_  
 PROJECT NUMBER \_\_\_\_\_


PERPETUATION

VISIBLE  
 FIXED  
 POINTS



STREET NAME \_\_\_\_\_  
 SECTION IDENTIFICATION \_\_\_\_\_  
 SECTION LENGTH \_\_\_\_\_  
 SURFACE TYPE & WIDTH \_\_\_\_\_  
 BASE TYPE & WIDTH \_\_\_\_\_  
 YEAR \_\_\_\_\_  
 PROJECT NUMBER \_\_\_\_\_


VISIBLE  
 FIXED  
 POINTS



STREET NAME \_\_\_\_\_  
 SECTION IDENTIFICATION \_\_\_\_\_  
 SECTION LENGTH \_\_\_\_\_  
 SURFACE TYPE & WIDTH \_\_\_\_\_  
 BASE TYPE & WIDTH \_\_\_\_\_  
 YEAR \_\_\_\_\_  
 PROJECT NUMBER \_\_\_\_\_

STATE OF OHIO - DEPARTMENT OF TRANSPORTATION  
STATE ROUTE SECTIONS ON CONTINUOUS MILEAGE STATIONING

DISTRICT 11  
COUNTY HOLMES  
ROUTE SR 60

MILES	20.00	20.50	21.00	21.50	22.00	22.50
VISIBLE FIXED POINTS						CO CO 22.02 SR 39 HOLMES ASHLAND
DIRECTION OF SURVEY 						
Overlap: See 11.64 to 0.00 on SR 39						
STREET NAME						
SECTION IDENTIFICATION						
SECTION LENGTH						
SURFACE TYPE & WIDTH						
BASE TYPE & WIDTH						
YEAR						
PROJECT NUMBER						

PERPETUATION

VISIBLE FIXED POINTS	
STREET NAME	
SECTION IDENTIFICATION	
SECTION LENGTH	
SURFACE TYPE & WIDTH	
BASE TYPE & WIDTH	
YEAR	
PROJECT NUMBER	

VISIBLE FIXED POINTS	
STREET NAME	
SECTION IDENTIFICATION	
SECTION LENGTH	
SURFACE TYPE & WIDTH	
BASE TYPE & WIDTH	
YEAR	
PROJECT NUMBER	