


STATE OF OHIO - DEPARTMENT OF TRANSPORTATION
STATE ROUTE SECTIONS ON CONTINUOUS MILEAGE STATIONING

DISTRICT 11
COUNTY HOLMES
ROUTE SR 520

MILES	0	1	2	3	4	5
VISIBLE FIXED POINTS DIRECTION OF SURVEY 	SR 514	0.00 = 1.41 on SR 514.				
	SR 514	+	0.00			
STREET NAME						
SECTION IDENTIFICATION		0.00				
SECTION LENGTH		5.20				
SURFACE TYPE & WIDTH		G16'				
BASE TYPE & WIDTH		116'				
YEAR		1991				
PROJECT NUMBER		137				

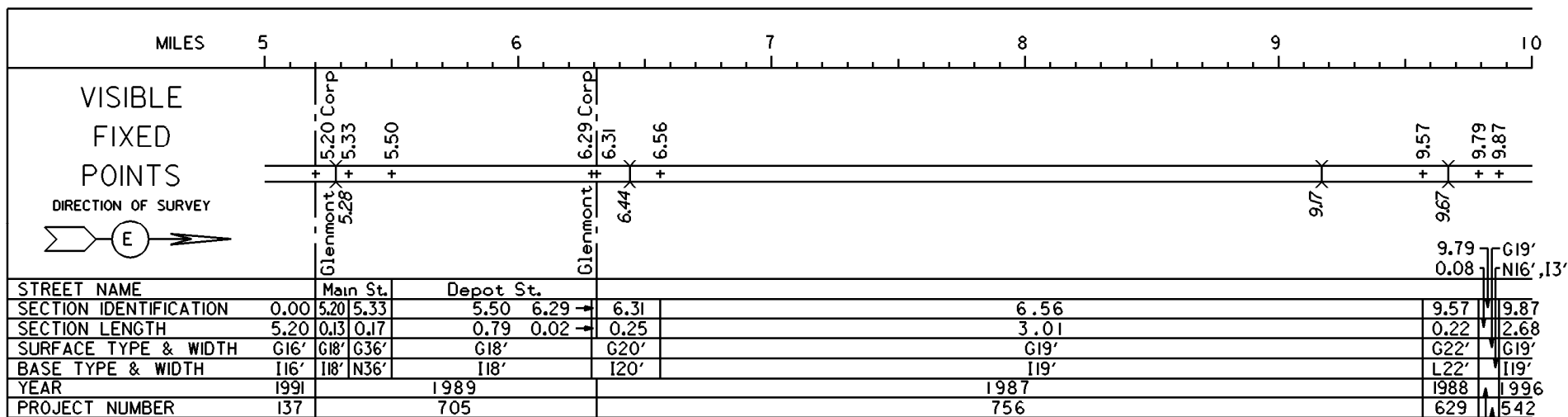
PERPETUATION

VISIBLE FIXED POINTS	SR 514	0.00 = 1.41 on SR 514.				
	SR 514	+	0.00			
STREET NAME						
SECTION IDENTIFICATION		0.00				
SECTION LENGTH		5.20				
SURFACE TYPE & WIDTH		G16'				
BASE TYPE & WIDTH		116'				
YEAR		1998				
PROJECT NUMBER		729				


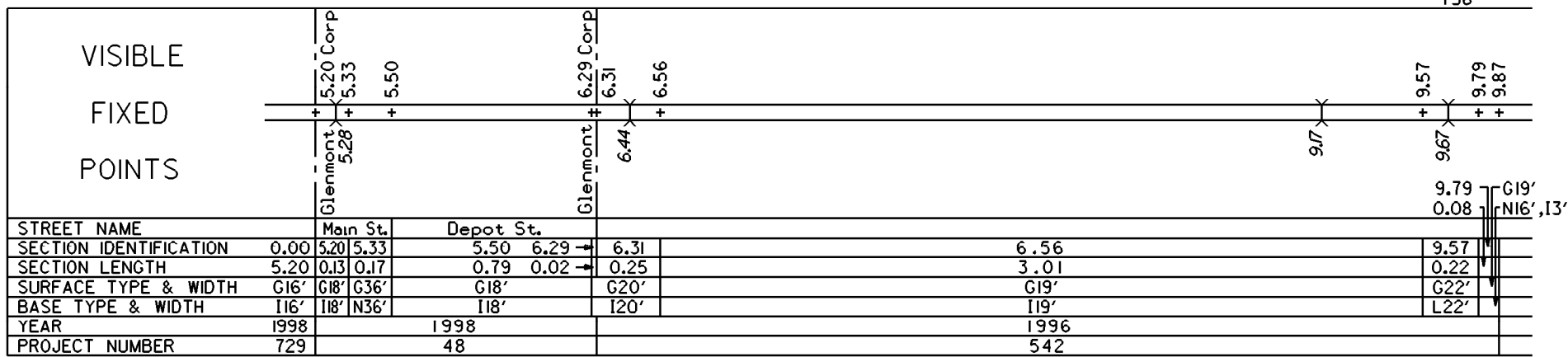
VISIBLE FIXED POINTS						
STREET NAME						
SECTION IDENTIFICATION						
SECTION LENGTH						
SURFACE TYPE & WIDTH						
BASE TYPE & WIDTH						
YEAR						
PROJECT NUMBER						

STATE OF OHIO - DEPARTMENT OF TRANSPORTATION
STATE ROUTE SECTIONS ON CONTINUOUS MILEAGE STATIONING

DISTRICT 11
COUNTY HOLMES
ROUTE SR 520



PERPETUATION



STATE OF OHIO - DEPARTMENT OF TRANSPORTATION
STATE ROUTE SECTIONS ON CONTINUOUS MILEAGE STATIONING

DISTRICT 11
COUNTY HOLMES
ROUTE SR 520

MILES	10	11	12	13	14	15
VISIBLE FIXED POINTS DIRECTION OF SURVEY 	12.55 +					US 62 13.52 US 62
						13.52 = 11.76 on US 62
STREET NAME						
SECTION IDENTIFICATION		9.87			12.55	
SECTION LENGTH		2.68			0.97	
SURFACE TYPE & WIDTH		G19'			G20'	
BASE TYPE & WIDTH		I19'			I20'	
YEAR		1996				
PROJECT NUMBER		542				

PERPETUATION

VISIBLE FIXED POINTS	<hr/> <hr/>					
STREET NAME						
SECTION IDENTIFICATION						
SECTION LENGTH						
SURFACE TYPE & WIDTH						
BASE TYPE & WIDTH						
YEAR						
PROJECT NUMBER						

VISIBLE FIXED POINTS	<hr/> <hr/>					
STREET NAME						
SECTION IDENTIFICATION						
SECTION LENGTH						
SURFACE TYPE & WIDTH						
BASE TYPE & WIDTH						
YEAR						
PROJECT NUMBER						